

NOTICE!!

These documents have been scanned!

Do not place un-scanned documents beneath this notice!

Do not remove this notice from this file!

GPO Jacket No. 560-102
Print Order 61540
Rise Business Services, LLC
Job=AZ15 7/3/2019



Box Number= AZ15140



Claim Begin-End: AMC352432-AMC352435

1 Initial Receipt



AZ15140-13

AMC351599-AMC352455

UNITED STATES
DEPARTMENT OF THE INTERIOR
BUREAU OF LAND MANAGEMENT

RECEIPT AND ACCOUNTING ADVICE

NO. 2297063 07

CD/AZ

08/30/99

11

100.00

30.00

400.00

Subject: LOCATION, SERVICE, MAINTENANCE FEES (4) 2 36 12
Applicant: QUIT CLAIM DEEDS (8) 2 36 13

BYRNE, BENESCH & WALSMAN PC
PO BOX 6446
YUMA AZ 85364

Remitter: \$580

FOR: BEN GUNTER ET AL

10/8/99 A
ENTERED INTO COMPUTER

8-31-99 L

Assignor:

LEASE MANAGEMENT DATA									
<input type="checkbox"/> NEW <input type="checkbox"/> UPDATE <input type="checkbox"/> PAYMENT									
ORIGINAL SERIAL NO.	ASG.	TYPE	ST.	CTY.	FUND SYMBOL			ACRES/UNITS	RATE
AMC 352432 - 352435									
AMOUNT	ANV. DATE	EXP. DATE	BILL CYC.	S/C	DISTRICT	NEXT BILL	MISC. DATA	U of M	ACTUAL UNITS
ASSIGNMENT SERIAL NO.	ASG.	TYPE	ST.	CTY.	FUND SYMBOL			ACRES/UNITS	RATE
AMOUNT	ANV. DATE	EXP. DATE	BILL CYC.	S/C	DISTRICT	NEXT BILL	MISC. DATA	U of M	ACTUAL UNITS
APPLY REMITTANCE									
ACTION	FUND SYMBOL	CTY.	AMOUNT	Remarks:					
FILING FEE				4 Pct. Lawrence et al to Global					
RENTAL				4 Pct. Blom to Gunter et al.					
				8 x 5 = 40.00					
				4 New mining claims					
				AMC 352432 - 352435					
				8/35. x 4 = 540.00					
UNEARNED									
REFUND									
TOTAL									
AMOUNT DUE									

<input type="checkbox"/> Lease in Escrow?	Of Interest? Operating Rights? Operator Bond Filed?
<input type="checkbox"/> KGS?	
<input type="checkbox"/> Auto Escalates?	
<input type="checkbox"/> Auto Renew?	

FOR MMS USE ONLY		
BILLEE		FOREST REFUGE
NUMBER		
OCS SECTION		
CODE		

UNITED STATES
DEPARTMENT OF THE INTERIOR
BUREAU OF LAND MANAGEMENT

RECEIPT AND ACCOUNTING ADVICE

NO. 2297063 07

CD/AZ

08/30/99

11

100.00

80.00 ~~300.00~~

400.00 ~~200.00~~

Subject: LOCATION, SERVICE, MAINTENANCE FEES (4) 2 36 12

Applicant: QUIT CLAIM DEEDS (8) 2 36 13

BYRNE, BENESCH & WALSMAN PC
PO BOX 6446
YUMA AZ 85364

\$580
Remitter: FOR: BEN GUNTER ET AL

10/8/99

8-31-99

Assignor:

LEASE MANAGEMENT DATA										<input type="checkbox"/> NEW	<input type="checkbox"/> UPDATE	<input type="checkbox"/> PAYMENT
ORIGINAL SERIAL NO.	ASG.	TYPE	ST.	CTY.	FUND SYMBOL				ACRES/UNITS	RATE		
AMC 352432 - 352435												
AMOUNT	ANV. DATE	EXP. DATE	BILL CYC.	S/C	DISTRICT	NEXT BILL	MISC. DATA	U of M	ACTUAL UNITS			
ASSIGNMENT SERIAL NO.	ASG.	TYPE	ST.	CTY.	FUND SYMBOL				ACRES/UNITS	RATE		
AMOUNT	ANV. DATE	EXP. DATE	BILL CYC.	S/C	DISTRICT	NEXT BILL	MISC. DATA	U of M	ACTUAL UNITS			
APPLY REMITTANCE												
ACTION	FUND SYMBOL	CTY.	AMOUNT	Remarks:								
FILING FEE				4 Oct. Lawrence et al to State								
RENTAL				4 Oct. State to Gunter et al.								
				8 x 5 = 40.00								
UNEARNED				4 new mining claims								
REFUND				AMC 352432 - 352435								
TOTAL				A 135, 14 = 590.00								
AMOUNT DUE				BY: DATE:								
<input type="checkbox"/> Lease in Escrow?				FOR MMS USE ONLY								
<input type="checkbox"/> KGS?												
<input type="checkbox"/> Auto Escalates?												
<input type="checkbox"/> Auto Renew?												
Of Interest?				BILLEE		FOREST REFUGE						
Operating Rights?				NUMBER								
Operator				OCS SECTION								
Bond Filed?				CODE								

NOTICE!!

These documents have been scanned!

Do not place un-scanned documents beneath this notice!

Do not remove this notice from this file!

GPO Jacket No. 560-102
Print Order 61540
Rise Business Services, LLC
Job=AZ15 7/3/2019



Box Number= AZ15140



Claim Begin-End: AMC352432-AMC352435

2 Correspondence



AZ15140-13 AMC351599-AMC352455

10/14/99

OFFICIAL COPIES /CF/ /SD READ/ /GROUP/ /SECTION/ /AUTHOR/

3800(952.3)DDM

A MC 352432

OCT 14 1999

CERTIFIED MAIL - RETURN RECEIPT REQUESTED

DECISION

✓ Benjamin J. Gunter	:	Placer Mining Claims
Rt. 2 Box 295	:	AMC 352432 G-1
Nebo, NC 28761	:	AMC 352433 G-2
Geraldine B. Gunter	:	
Jeremiha Gunter	:	
Mary G. Allison	:	
John W. Ervin, Jr	:	
Laura E. Randolph	:	
Kimball E. Smith	:	
Nancy W. Taylor	:	
✓ Mandy Reynolds	:	
Byrne, Benesch & Walsma, P.C.	:	
P.O. Box 6446	:	
Yuma, AZ 85364	:	

Mining Claims Declared Partially Null
and Void Ab Initio

Pursuant to the requirements of the Federal Land Policy and Management Act of 1976, 43 U.S. C. 1744, and the implementing regulations in 43 Code of Federal Regulations (CFR) 3833.1-2, notices of location for the claims listed above were filed for recording in the Arizona State Office of the Bureau of Land Management (BLM) on August 27, 1999.

The location notices and maps show a portion of the G-1 and G-2, located in section 10, NW1/4NW1/4, N1/2NE1/4, T. 8 S., R. 21 E. W., Gila and Salt River Meridian, Arizona. According to the BLM records a portion of section 10 was withdrawn from all forms of entry, including location, for the Wellton-Mohawk Irrigation and Drainage District, and that portion of the N12/NE1/4 lying north of Southern Pacific Railroad Tracks in PLO 5756, on September 22, 1980. Therefore, that portion of the G-1 and G-2 mining claims that overlaps the withdrawal in section 10, is null and void ab initio. (A copy of the Master Title Plat is enclosed for reference).

SENDER:

- Complete items 1 and/or 2 for additional services.
- Complete items 3, 4a, and 4b.
- Print your name and address on the reverse of this form so that we can return this card to you.
- Attach this form to the front of the mailpiece, or on the back if space does not permit.
- Write "Return Receipt Requested" on the mailpiece below the article number.
- The Return Receipt will show to whom the article was delivered and the date delivered.

I also wish to receive the following services (for an extra fee):

1. ☐ Addressee's Address
2. ☐ Restricted Delivery

Consult postmaster for fee.

3. Article Addressed to:

Benjamin J. Gunter
Rt. 2 Box 295
Nebo, NC 28761
 (952.3) DDM AMC 352432

4a. Article Number

76415758

4b. Service Type

- | | |
|--|---|
| <input type="checkbox"/> Registered | <input checked="" type="checkbox"/> Certified |
| <input type="checkbox"/> Express Mail | <input type="checkbox"/> Insured |
| <input checked="" type="checkbox"/> Return Receipt for Merchandise | <input type="checkbox"/> COD |

7. Date of Delivery


11-2-99

5. Received By: (Print Name)**8. Addressee's Address (Only if requested and fee is paid)****6. Signature: (Addressee or Agent)**

X

Benjamin J. Gunter

UNITED STATES POSTAL SERVICE



First-Class Mail
Postage & Fees Paid
USPS
Permit No. G-10

• Print your name, address, and ZIP Code in this box •

BUREAU OF LAND MANAGEMENT
Arizona State Office (952.3)
222 N. Central Avenue
Phoenix, AZ 85004-2203

85004/2203



Is your RETURN ADDRESS completed on the reverse side?

SENDER:

- Complete items 1 and/or 2 for additional services.
- Complete items 3, 4a, and 4b.
- Print your name and address on the reverse of this form so that we can return this card to you.
- Attach this form to the front of the mailpiece, or on the back if space does not permit.
- Write "Return Receipt Requested" on the mailpiece below the article number.
- The Return Receipt will show to whom the article was delivered and the date delivered.

I also wish to receive the following services (for an extra fee):

1. ☐ Addressee's Address
2. ☐ Restricted Delivery

Consult postmaster for fee.

ATTN: Mandy Reynolds
Byrne, Benesch & Walsma, P.C.
P.O. Box 6446
Yuma, AZ 85364
(952.3) DDM AMC 352432

4a. Article Number

76415757

4b. Service Type

- | | |
|--|---|
| <input type="checkbox"/> Registered | <input checked="" type="checkbox"/> Certified |
| <input type="checkbox"/> Express Mail | <input type="checkbox"/> Insured |
| <input checked="" type="checkbox"/> Return Receipt for Merchandise | <input type="checkbox"/> COD |

7. Date of Delivery

OCT 19 1994

5. Received By: (Print Name)

8. Addressee's Address (Only if requested and fee is paid)

6. Signature: (Addressee or Agent)

X 

Thank you for using Return Receipt Service.

UNITED STATES POSTAL SERVICE



First-Class Mail
Postage & Fees Paid
USPS
Permit No. G-10

● Print your name, address, and ZIP Code in this box ●

BUREAU OF LAND MANAGEMENT
Arizona State Office (952.3)
222 N. Central Avenue
Phoenix, AZ 85004-2203

This decision does not relieve you of the requirement for reclamation of all areas disturbed by your activities on lands covered by your mining claim(s) and/or site(s). Failure to reclaim the land to the satisfaction of the authorized officer of the agency upon whose lands you have located may cause the agency to hold the claimant in a status of non-compliance under their surface management regulations. If reclamation is required, you must notify the proper authorized officer upon completion so that final site inspection and clearance may be obtained and your liability released. On BLM administered lands failure to reclaim the land to the satisfaction of the authorized officer as prescribed by 43 CFR 3809.1-1 and 3809.3-2 may cause BLM to hold you in a status of non-compliance under 43 CFR 3809.3-2 and invoke the penalty provisions of 43 CFR 3809.3.2(f).

This decision may be appealed to the Interior Board of Land Appeals, Office of the Secretary, in accordance with the regulations contained in 43 CFR, Part 4 and the enclosed Form 1842-1. If an appeal is taken, your notice of appeal must be filed in this office (at the above address) within 30 days from receipt of this decision. The appellant has the burden of showing that the decision appealed from is in error.

If you wish to file a petition pursuant to regulation 43 CFR 4.21 (58 FR 4939, January 19, 1993) or 43 CFR 2804.1 for a stay of the effectiveness of this decision during the time that your appeal is being reviewed by the Board, the petition for a stay must accompany your notice of appeal. A petition for a stay is required to show sufficient justification based on the standards listed below. Copies of the notice of appeal and petition for a stay **must** also be submitted to each party named in this decision and to the Interior Board of Land Appeals and to the appropriate Office of the Solicitor (see 43 CFR 4.413) at the same time the original documents are filed with this office. If you request a stay, you have the burden of proof to demonstrate that a stay should be granted.

Standards for Obtaining a Stay

Except as otherwise provided by law or other pertinent regulation, a petition for a stay of a decision pending appeal shall show sufficient justification based on the following standards:

- (1) The relative harm to the parties if the stay is granted or denied,
- (2) The likelihood of the appellant's success on the merits,
- (3) The likelihood of immediate and irreparable harm if the stay is not granted, and
- (4) Whether the public interest favors granting the stay.

If no appeal, or noncompliance, with the above occurs, this decision constitutes final administrative action of this Department as it affects the mining claims. No appeal, protest or petition for reconsideration will be entertained from this decision after the appeal period has expired.

Please include your A MC serial number(s) on all correspondence. If additional information is required, please call Dorie Morrison at (602) 417-9355.

/s/ Ivy J. Garcia

Ivy J. Garcia
Supervisor, Lands and Minerals Operations

Enclosures

NOTICE!!

These documents have been scanned!

Do not place un-scanned documents beneath this notice!

Do not remove this notice from this file!

GPO Jacket No. 560-102
Print Order 61540
Rise Business Services, LLC
Job=AZ15 7/3/2019




Box Number= AZ15140



Claim Begin-End: AMC352432-AMC352435

3 Transfers



AZ15140-13

AMC351599-AMC352455

LAW OFFICES
BYRNE, BENESCH & WALSMAN, P.C.

WAYNE C. BENESCH
PAMELA WALSMAN
ARTURO I. VILLARREAL
HARRY W. LONGBOTTOM

P.O. BOX 6446
YUMA, ARIZONA 85364-6446
(520) 782-1805
FAX (520) 782-1808
E-MAIL BENESCH1@PRIMENET.COM

PETER C. BYRNE
(1916 - 1994)
230 WEST MORRISON STREET
YUMA, ARIZONA 85364

August 26, 1999

Bureau of Land Management
Attn: Dori Morrison
222 N. Central Avenue
Phoenix Arizona 85004-2203

Re: *Filing of Mining Claims*

Dear Ms. Morrison:

We have re-recorded the following Quit Claim Deeds and Mining Claims pursuant to your instructions:

- Quit Claim Deed from Sellers to Buyer, Global Research and Recovery, LLC, for the following mining claims:

AMC334201
AMC334202
AMC334203
AMC334204

(Pursuant to your instructions, we added the "Dated and Posted on the ground" date next to each AMC number.)

- Quit Claim Deed from Global Research and Recovery, LLC to Benjamin J. Gunter, Geraldine B. Gunter, Jeremiah B. Gunter, Mary G. Allison, John W. Ervin, Jr., Nancy W. Taylor, Kimball E. Smith, and Laura E. Randolph for the following mining claims:

AMC334201
AMC334202
AMC334203
AMC334204

(Pursuant to your instructions, we added the "Dated and Posted on the ground" date next to each AMC number.)

New claims AMC 352432-352435

Dori Morrison
Bureau of Land Management
August 26, 1999
2

- Four (4) Notice of Placer Mining Claims for the Eastern, Southern, Lucky #10 and Western claims situated in the Gila City/Dome Mining District, Yuma County, Arizona. Claims were located by Ben Gunter, et al. These are the same claims Global Research and Recovery, LLC transferred to Ben Gunter, et al., noted above. (Pursuant to your instructions, the "Dated and Posted on the ground" date was corrected to reflect the correct date.)
- Four (4) Location Notice for Mining Claim and Notice of Placer Mining Claims located by Global Research and Recovery, LLC for claims G-1, G-2, G-3 and G-4. These four claims are different claims from the transferred claims discussed above. **Please provide us with the AMC numbers for G-1, G-2, G-3, and G-4 (by telephone, if possible).** (Pursuant to your instructions the Location Notice for Mining Claims G-1 through G-4 the "Locator or Owner" were corrected to Ben Gunter, et al. The Notice of Placer Mining Claims G-1 through G-4 required no corrections.)

We have enclosed a check in the amount of \$580.00 from our client, Benjamin J. Gunter, to cover the cost of filing the above referenced claims.

Thank you for your time in this matter. Should you have any questions, please do not hesitate to contact our office.

Very truly yours,

BYRNE, BENESCH & WALSMAN, P.C.

Mandy E. Reynolds

Mandy E. Reynolds
Paralegal

Enclosures
c: J. Ervin
B. Gunter

RECEIVED
BUREAU OF
LAND MANAGEMENT
AUG 27 10 00 AM '99
STATE OF
ARIZONA
PHOENIX, ARIZONA

NOTICE!!

These documents have been scanned!

Do not place un-scanned documents beneath this notice!

Do not remove this notice from this file!

GPO Jacket No. 560-102
Print Order 61540
Rise Business Services, LLC
Job=AZ15 7/3/2019



Box Number= AZ15140



Claim Begin-End: AMC352432-AMC352435

4 Annual Filings



AZ15140-13

AMC351599-AMC352455

UNITED STATES
DEPARTMENT OF THE INTERIOR
BUREAU OF LAND MANAGEMENT
MAINTENANCE FEE WAIVER CERTIFICATION

68

334201
352432
PER

FORM APPROVED
OMB NO. 1004-0114
Expires: January 31, 2020

SEE INSTRUCTIONS ON PAGE 2

1. This small miner waiver is filed for the assessment year beginning on September 1, 2019 and ending on September 1, 2020
2. The undersigned and all related parties owned ten or fewer mining claims, mill, or tunnel sites located and maintained on Federal lands in the United States of America on September 1, 2019
3. The undersigned have performed the assessment work required by law for each mining claim listed prior to filing this waiver and understand that by filing this form, the undersigned must file an affidavit of assessment work with the Bureau of Land Management (BLM) by the December 30th following the filing of this waiver.
4. The undersigned understand that if the assessment work obligation has not yet come due under 30 U.S.C. 28 (for those claims in their first assessment year only), a notice of intent to hold reciting this condition must be recorded by the December 30th following the filing of this waiver.
5. The undersigned understand that mill and tunnel sites may also be listed on this waiver and be waived from payment of the maintenance fee, and that a notice of intent to hold for these sites is required to be filed with the BLM by the December 30th following the filing of this waiver.
6. The undersigned understand and acknowledge that pursuant to 43 U.S.C. 1212 and 18 U.S.C. 1001, the filing or recording of a false, fictitious, or fraudulent document with the BLM may result in a fine of up to \$250,000, a prison term not to exceed five years, or both.
7. The mining claims, mill or tunnel sites for which this waiver from payment of the maintenance fees is requested are:

CLAIM OR SITE NAME	BLM RECORDATION SERIAL NUMBER
1. Eastern	334201
2. Lucky #10	334202
3. Southern	334203
4. Western	334204
5. G-1	352432
6. G-2	352433
7. G-3	352434
8. G-4	352435
9.	
10.	

RECEIVED
STATE OFFICE
2019 JUL 15 A 8:56
PHOENIX, ARIZONA

The owner(s) (claimants) of the above mining claims and sites are:

Benjamin J. Gunter
(Owner's Name - Please Print)
92 Linview Drive
(Owner's Mailing Address)

Benjamin J. Gunter
(Owner's Signature)
Nebo N.C. 28761
(City) (State) (Zip Code)

Geraldine F. Gunter
(Owner's Name - Please Print)
92 Linview Drive
(Owner's Mailing Address)

Geraldine F. Gunter
(Owner's Signature)
Nebo N.C. 28761
(City) (State) (Zip Code)

Jeremiah B. Gunter
(Owner's Name - Please Print)
92 Linview Drive
(Owner's Mailing Address)

Jeremiah B. Gunter
(Owner's Signature)
Nebo N.C. 28761
(City) (State) (Zip Code)

Mary Allison
(Owner's Name - Please Print)
1609 Encino Place N.E.
(Owner's Mailing Address)

Mary Allison
(Owner's Signature)
Albuquerque N.M. 87109
(City) (State) (Zip Code)

(Continued on page 2)

ENTERED
SEP 16 2019
BY: [Signature]

NW
[Signature]

<u>John W. Ervin Jr.</u> <small>(Owner's Name - Please Print)</small> <u>2310 McConnaughey Lane</u> <small>(Owner's Mailing Address)</small>	<u>John W. Ervin Jr.</u> <small>(Owner's Signature)</small> <u>Morganton</u> <u>N.C.</u> <u>28655</u> <small>(City) (State) (Zip Code)</small>
<u>Nancy W. Taylor</u> <small>(Owner's Name - Please Print)</small> <u>2310 McConnaughey Lane</u> <small>(Owner's Mailing Address)</small>	<u>Nancy W. Taylor</u> <small>(Owner's Signature)</small> <u>Morganton</u> <u>N.C.</u> <u>28655</u> <small>(City) (State) (Zip Code)</small>
<u>Laura E. Mulwee</u> <small>(Owner's Name - Please Print)</small> <u>110 Terrace Place</u> <small>(Owner's Mailing Address)</small>	<u>Laura E. Mulwee</u> <small>(Owner's Signature)</small> <u>Morganton</u> <u>N.C.</u> <u>28655</u> <small>(City) (State) (Zip Code)</small>
<u>Kimball E. Smith</u> <small>(Owner's Name - Please Print)</small> <u>P.O. Box 3026</u> <small>(Owner's Mailing Address)</small>	<u>Kimball E. Smith</u> <small>(Owner's Signature)</small> <u>Morganton</u> <u>N.C.</u> <u>28680</u> <small>(City) (State) (Zip Code)</small>

18 U.S.C. 1001 and 43 U.S.C. 1212 make it a crime for any person knowingly and willfully to make to any department or agency of the United States any false, fictitious or fraudulent statements or representations as to any matter within its jurisdiction.

INSTRUCTIONS

1. This certification is made under the provisions of 43 U.S.C. § 1744 and 30 U.S.C. §28-28k and the regulations thereunder (43 CFR Part 3830).
2. The claimant(s) must fill in the dates in paragraph 1 for the beginning and ending of the assessment year for which this waiver is sought.
3. The claimant(s) must fill in the date in paragraph 2 for the beginning of the assessment year for which this waiver is sought.
4. All claim and site names and BLM serial numbers must be listed for the mining claims, mill sites, and tunnel sites for which the waiver is sought.
5. All owners of the mining claims, mill sites, and tunnel sites and their addresses must be given.
6. This waiver form must be signed by all the claimants or their designated agent, in original form. If an agent is designated, a notarized designation of agent, signed by all of the claimants with proper address given, must be submitted with this waiver.
7. This form must be filed no later than September 1st for the upcoming assessment year in the BLM State Office where the mining claims or sites are recorded, or the waiver cannot be granted by the BLM. (Example: To obtain a waiver for the assessment year 2012, which begins on September 1, 2011, you must qualify for and file for a waiver no later than September 1, 2011, in the proper BLM State Office.)
8. For all mining claims which require assessment work, you must record an affidavit of labor on or before the December 30th immediately following the filing of this waiver. For all other mining claims or sites waived, you must record a notice of intent to hold on or before the December 30th immediately following the filing of this waiver.
9. Mill and tunnel sites may also be listed on this waiver and be waived from payment of the maintenance fee. A notice of intent to hold for these sites is required to be filed by the December 30th following the filing of this waiver.

FOR OFFICIAL USE ONLY

UNITED STATES
DEPARTMENT OF THE INTERIOR
BUREAU OF LAND MANAGEMENT

MAINTENANCE FEE WAIVER CERTIFICATION

SEE INSTRUCTIONS ON PAGE 2

FORM APPROVED
OMB NO. 1004-0114
Expires: January 31, 2020

1. This small miner waiver is filed for the assessment year beginning on September 1, 2018 and ending on September 1, 2019
2. The undersigned and all related parties owned ten or fewer mining claims, mill, or tunnel sites located and maintained on Federal lands in the United States of America on September 1, 2018
3. The undersigned have performed the assessment work required by law for each mining claim listed prior to filing this waiver and understand that by filing this form, the undersigned must file an affidavit of assessment work with the Bureau of Land Management (BLM) by the December 30th following the filing of this waiver
4. The undersigned understand that if the assessment work obligation has not yet come due under 30 U.S.C. 28 (for those claims in their first assessment year only), a notice of intent to hold reciting this condition must be recorded by the December 30th following the filing of this waiver.
5. The undersigned understand that mill and tunnel sites may also be listed on this waiver and be waived from payment of the maintenance fee, and that a notice of intent to hold for these sites is required to be filed with the BLM by the December 30th following the filing of this waiver.
6. The undersigned understand and acknowledge that pursuant to 43 U.S.C. 1212 and 18 U.S.C. 1001, the filing or recording of a false, fictitious, or fraudulent document with the BLM may result in a fine of up to \$250,000, a prison term not to exceed five years, or both.
7. The mining claims, mill or tunnel sites for which this waiver from payment of the maintenance fees is requested are:

CLAIM OR SITE NAME	BLM RECORDATION SERIAL NUMBER
1. <u>Eastern</u>	<u>334 201 (913)</u>
2. <u>Lucky #10</u>	<u>334 202</u>
3. <u>Southern</u>	<u>334 203</u>
4. <u>Western</u>	<u>334 204</u>
5. <u>G-1</u>	<u>352 432</u>
6. <u>G-2</u>	<u>352 433</u>
7. <u>G-3</u>	<u>352 434</u>
8. <u>G-4</u>	<u>352 435</u>
9.	
10.	

The owner(s) (claimants) of the above mining claims and sites are:

Benjamin J. Gunter
(Owner's Name - Please Print)
92 Linview Drive
(Owner's Mailing Address)

Benjamin J. Gunter
(Owner's Signature)
Nebo N.C. 28461
(City) (State) (Zip Code)

Geraldine F. Gunter
(Owner's Name - Please Print)
92 Linview Drive
(Owner's Mailing Address)

Geraldine F. Gunter
(Owner's Signature)
Nebo N.C. 28461
(City) (State) (Zip Code)


Jeremiah B. Gunter
(Owner's Name - Please Print)
92 Linview Drive
(Owner's Mailing Address)

Jeremiah B. Gunter
(Owner's Signature)
Nebo N.C. 28461
(City) (State) (Zip Code)

Mary Allison
(Owner's Name - Please Print)
609 Encino Place N.E.
(Owner's Mailing Address)

Mary Allison
(Owner's Signature)
Albuquerque N.M. 87109
(City) (State) (Zip Code)

(Continued on page 2)



John W. Ervin Jr.

(Owner's Name - Please Print)

2310 Mc Connaughey Lane

(Owner's Mailing Address)

John W. Ervin Jr.

(Owner's Signature)

Morganton

(City)

N.C. 28655

(State)

(Zip Code)

Nancy W. Taylor

(Owner's Name - Please Print)

2310 Mc Connaughey Lane

(Owner's Mailing Address)

Nancy W. Taylor

(Owner's Signature)

Morganton

(City)

N.C. 28655

(State)

(Zip Code)

Laura E. Mulwee

(Owner's Name - Please Print)

110 Terrace Place

(Owner's Mailing Address)

Laura E. Mulwee

(Owner's Signature)

Morganton

(City)

N.C. 28655

(State)

(Zip Code)

Kimball E. Smith

(Owner's Name - Please Print)

P.O. Box 3026

(Owner's Mailing Address)

Kimball E. Smith

(Owner's Signature)

Morganton

(City)

N.C. 28680

(State)

(Zip Code)

18 U.S.C. 1001 and 43 U.S.C. 1212 make it a crime for any person knowingly and willfully to make to any department or agency of the United States any false, fictitious or fraudulent statements or representations as to any matter within its jurisdiction.

INSTRUCTIONS

1. This certification is made under the provisions of 43 U.S.C. § 1744 and 30 U.S.C. § 28-28k and the regulations thereunder (43 CFR Part 3830).
2. The claimant(s) must fill in the dates in paragraph 1 for the beginning and ending of the assessment year for which this waiver is sought.
3. The claimant(s) must fill in the date in paragraph 2 for the beginning of the assessment year for which this waiver is sought.
4. All claim and site names and BLM serial numbers must be listed for the mining claims, mill sites, and tunnel sites for which the waiver is sought.
5. All owners of the mining claims, mill sites, and tunnel sites and their addresses must be given.
6. This waiver form must be signed by all the claimants or their designated agent, in original form. If an agent is designated, a notarized designation of agent, signed by all of the claimants with proper address given, must be submitted with this waiver.
7. This form must be filed no later than September 1st for the upcoming assessment year in the BLM State Office where the mining claims or sites are recorded, or the waiver cannot be granted by the BLM. (Example: To obtain a waiver for the assessment year 2012, which begins on September 1, 2011, you must qualify for and file for a waiver no later than September 1, 2011, in the proper BLM State Office.)
8. For all mining claims which require assessment work, you must record an affidavit of labor on or before the December 30th immediately following the filing of this waiver. For all other mining claims or sites waived, you must record a notice of intent to hold on or before the December 30th immediately following the filing of this waiver.
9. Mill and tunnel sites may also be listed on this waiver and be waived from payment of the maintenance fee. A notice of intent to hold for these sites is required to be filed by the December 30th following the filing of this waiver.

RECEIVED
BLM AZ STATE OFFICE
AUG 24 4 02 PM
PHOENIX, ARIZONA

When Recorded Return Document to:

Benjamin J. Gunter
92 Linview Drive
Nebo, N.C. 28761

334201

352432

☐ Check here if this is a change of address.

Telephone: 828-442-3842

E-mail address: _____

AFFIDAVIT OF PERFORMANCE OF ANNUAL WORK

1. State of Arizona, County of Yuma ss:

2. I (Name) Benjamin J. Gunter

3. Reside at (Address) 92 Linview Drive

City Nebo County McDowell

State NC Zip 28761 being duly sworn, depose and say that I am a citizen of the United States, more than eighteen years of age, and that all of the facts set forth in this affidavit, subject to the provisions and penalties of 18 U.S.C. 1001 pertaining to the filing of false, fictitious, or fraudulent statements with the United States, are true and correct according to the best of my knowledge, information and belief.

4. Owner's name and address (If not shown in Items 1-3 above). _____

5. That I am personally acquainted with the mining claim(s). The work and improvements were made by and at the expense of the owner(s) of said claim(s). Said contiguous group of claims, listed on this document, are situated in the

Gila City Dome (optional) Mining District; Yuma County, Arizona.

Line No.	AMC NUMBER	CLAIM/SITE NAME	COUNTY RECORDER DATA (If available)	TWP	RNG	SEC
1	334201	Eastern		8S 8S	21W 21W	S 11 S 12
2	334202	Lucky #10		8S	21W	S 11
3	334203	Southern		8S	21W	S 11
4	334204	Western		8S 8S	21W 21W	S 10 S 11
5	352432	G-1		8S	21W	S 10
6	352433	G-2		8S	21W	S 10

Ac 480
ENTERED AUG 31 2018

84

Form: MCF108
Revised July 2014
Page 1 of 2

RECEIVED
BLM AZ STATE OFFICE
2018 AUG 24 A 9:00
PHOENIX, ARIZONA

BLM
Date
Stamp

7	352434	G-3		85	21W	S12
8	352435	G-4		85	21W	S12
9						
10						

6. That between the dates starting at 12 o'clock noon on September 1, 20 17 and ending at 12 o'clock noon on September 1, 20 18 at least \$ 1700.00 dollars worth of work and improvements were done and performed upon said claim(s) or upon one or more of a contiguous group of claims for the benefit of all, wholly or partly outside of a contiguous group of claims for the benefit of all, not including the location work.

7. That the following persons were employed to perform the work and improvements described herein: _____

Jeremiah Gunter, Benjamin Gunter

8. That the work and improvements performed were: Bonding for site selection for bulk sampling and processing. Testing of materials from selected sites.


9. Dated: 7-24-18 Signature: Benjamin Gunter

SUBSCRIBED AND SWORN TO before me, a Notary Public, this 24 day of July, 20 18

By: Elizabeth B Davis

Notary Public Elizabeth B Davis

My Commission Expires August 21 2020



Bureau of Land Management
Arizona State Office
www.blm.gov/az

No. of Claims: 8 x \$10 = 80.00
Check No.: Cash Init. EB
Receipt No.: 4243389
For BLM Use Only

United States Department of the Interior
Bureau of Land Management
DIV OF LANDS, MINRLS & ENERGY
ONE N CENTRAL AVE
PHOENIX, AZ 85004 -4427
Phone: 602-417-9200

Receipt

No:

4243389

Transaction #: 4358822	
Date of Transaction: 08/24/2018	
CUSTOMER: ENTERED AUG 31 2018	
BENJAMIN J GUNTER 92 LINVIEW DR NEBO, NC 28761-9409 US	

LINE #	QTY	DESCRIPTION	REMARKS	UNIT PRICE	TOTAL
1	1.00	LOCATABLE MINERALS / MINING CLAIMS- NOT NEW-UNADJUD, ONE AUTH NO. ONLY / MINING CLAIM MONEY RECEIVED CASES: AMC334201/\$80.00	2019 WAIV & 2018 POL (8)	- n/a -	80.00
TOTAL:					\$80.00

PAYMENT INFORMATION				
1	AMOUNT:	80.00	POSTMARKED:	N/A
	TYPE:	CASH	RECEIVED:	08/24/2018
	NAME:	GUNTER, BENJAMIN J 92 LINVIEW DR NEBO NC 28761-9409 US		

REMARKS

This receipt was generated by the automated BLM Collections and Billing System and is a paper representation of a portion of the official electronic record contained therein.

UNITED STATES
DEPARTMENT OF THE INTERIOR
BUREAU OF LAND MANAGEMENT

MAINTENANCE FEE WAIVER CERTIFICATION

SEE INSTRUCTIONS ON PAGE 2

FORM APPROVED
OMB NO. 1004-0114
Expires: January 31, 2020

1. This small miner waiver is filed for the assessment year beginning on September 1, 2017 and ending on September 1, 2018.
2. The undersigned and all related parties owned ten or fewer mining claims, mill, or tunnel sites located and maintained on Federal lands in the United States of America on September 1, 2017.
3. The undersigned have performed the assessment work required by law for each mining claim listed prior to filing this waiver and understand that by filing this form, the undersigned must file an affidavit of assessment work with the Bureau of Land Management (BLM) by the December 30th following the filing of this waiver.
4. The undersigned understand that if the assessment work obligation has not yet come due under 30 U.S.C. 28 (for those claims in their first assessment year only), a notice of intent to hold reciting this condition must be recorded by the December 30th following the filing of this waiver.
5. The undersigned understand that mill and tunnel sites may also be listed on this waiver and be waived from payment of the maintenance fee, and that a notice of intent to hold for these sites is required to be filed with the BLM by the December 30th following the filing of this waiver.
6. The undersigned understand and acknowledge that pursuant to 43 U.S.C. 1212 and 18 U.S.C. 1001, the filing or recording of a false, fictitious, or fraudulent document with the BLM may result in a fine of up to \$250,000, a prison term not to exceed five years, or both.
7. The mining claims, mill or tunnel sites for which this waiver from payment of the maintenance fees is requested are:

CLAIM OR SITE NAME	BLM RECORDATION SERIAL NUMBER
1. <u>Eastern</u>	<u>334 201</u>
2. <u>Lucky #10</u>	<u>334 202</u>
3. <u>Southern</u>	<u>334 203</u>
4. <u>Western</u>	<u>334 204</u>
5. <u>G-1</u>	<u>352 432</u>
6. <u>G-2</u>	<u>352 433</u>
7. <u>G-3</u>	<u>352 434</u>
8. <u>G-4</u>	<u>352 435</u>
9.	
10.	

The owner(s) (claimants) of the above mining claims and sites are:

Benjamin J. Gunter
(Owner's Name - Please Print)
92 Linview Drive
(Owner's Mailing Address)

Benjamin J. Gunter
(Owner's Signature)
Nebo N.C. 28761
(City) (State) (Zip Code)

Geraldine F. Gunter
(Owner's Name - Please Print)
92 Linview Drive
(Owner's Mailing Address)

Geraldine F. Gunter
(Owner's Signature)
Nebo N.C. 28761
(City) (State) (Zip Code)

Jeremiah B. Gunter
(Owner's Name - Please Print)
92 Linview Drive
(Owner's Mailing Address)

Jeremiah B. Gunter
(Owner's Signature)
Nebo N.C. 28761
(City) (State) (Zip Code)

Mary Allison
(Owner's Name - Please Print)
200 Jefferson NE. Apt. #2
(Owner's Mailing Address)

Mary Allison
(Owner's Signature)
Albuquerque N.M. 87108
(City) (State) (Zip Code)

(Continued on page 2)

483

SEP 06 2017

12

ms
h

John W. Ervin Jr. (Owner's Name - Please Print)	<i>John W. Ervin Jr.</i> (Owner's Signature)
2310 McConnaughey Lane (Owner's Mailing Address)	Morganton N.C. 28655 (City) (State) (Zip Code)

Nancy W. Taylor (Owner's Name - Please Print)	<i>Nancy W. Taylor</i> (Owner's Signature)
2310 McConnaughey Lane (Owner's Mailing Address)	Morganton N.C. 28655 (City) (State) (Zip Code)

Laura E. Mulwee (Owner's Name - Please Print)	<i>Laura E. Mulwee</i> (Owner's Signature)
110 Terrace Place (Owner's Mailing Address)	Morganton N.C. 28655 (City) (State) (Zip Code)

Kimball E. Smith (Owner's Name - Please Print)	<i>Kimball E. Smith</i> (Owner's Signature)
P.O. Box 3026 (Owner's Mailing Address)	Morganton N.C. 28680 (City) (State) (Zip Code)

18 U.S.C. 1001 and 43 U.S.C. 1212 make it a crime for any person knowingly and willfully to make to any department or agency of the United States any false, fictitious or fraudulent statements or representations as to any matter within its jurisdiction.

INSTRUCTIONS

1. This certification is made under the provisions of 43 U.S.C. § 1744 and 30 U.S.C. §28-28k and the regulations thereunder (43 CFR Part 3830).
2. The claimant(s) must fill in the dates in paragraph 1 for the beginning and ending of the assessment year for which this waiver is sought.
3. The claimant(s) must fill in the date in paragraph 2 for the beginning of the assessment year for which this waiver is sought.
4. All claim and site names and BLM serial numbers must be listed for the mining claims, mill sites, and tunnel sites for which the waiver is sought.
5. All owners of the mining claims, mill sites, and tunnel sites and their addresses must be given.
6. This waiver form must be signed by all the claimants or their designated agent, in original form. If an agent is designated, a notarized designation of agent, signed by all of the claimants with proper address given, must be submitted with this waiver.
7. This form must be filed no later than September 1st for the upcoming assessment year in the BLM State Office where the mining claims or sites are recorded, or the waiver cannot be granted by the BLM. (Example: To obtain a waiver for the assessment year 2012, which begins on September 1, 2011, you must qualify for and file for a waiver no later than September 1, 2011, in the proper BLM State Office.)
8. For all mining claims which require assessment work, you must record an affidavit of labor on or before the December 30th immediately following the filing of this waiver. For all other mining claims or sites waived, you must record a notice of intent to hold on or before the December 30th immediately following the filing of this waiver.
9. Mill and tunnel sites may also be listed on this waiver and be waived from payment of the maintenance fee. A notice of intent to hold for these sites is required to be filed by the December 30th following the filing of this waiver.

FOR OFFICIAL USE ONLY

334201

352432

When Recorded Return Document to:

Benjamin J. Gunter
92 Linview Drive
Nebo, N.C. 28761

☐ Check here if this is a change of address.
Telephone: 828-442-3842

E-mail address: _____

AFFIDAVIT OF PERFORMANCE OF ANNUAL WORK

1. State of Arizona, County of Yuma ss:2. I (Name) Benjamin J. Gunter3. Reside at (Address) 92 Linview DriveCity Nebo County McDowell

State NC Zip 28761 being duly sworn, depose and say that I am a citizen of the United States, more than eighteen years of age, and that all of the facts set forth in this affidavit, subject to the provisions and penalties of 18 U.S.C. 1001 pertaining to the filing of false, fictitious, or fraudulent statements with the United States, are true and correct according to the best of my knowledge, information and belief.

4. Owner's name and address (If not shown in Items 1-3 above). _____

5. That I am personally acquainted with the mining claim(s). The work and improvements were made by and at the expense of the owner(s) of said claim(s). Said contiguous group of claims, listed on this document, are situated in the

Gila City Dome (optional) Mining District; Yuma County, Arizona.


Line No.	AMC NUMBER	CLAIM/SITE NAME	COUNTY RECORDER DATA (If available)	TWP	RNG	SEC
1	334201	Eastern		8S 8S	21W 21W	S11 S12
2	334202	Lucky #10		8S	21W	S11
3	334203	Southern		8S	21W	S11
4	334204	Western		8S 8S	21W 21W	S10 S11
5	352432	G-1		8S	21W	S10
6	352433	G-2		8S	21W	S10

Form: MCF108


Revised July 2014

Page 1 of 2

AUG 22 2017

BY: R. Am

AFFIDAVIT OF PERFORMANCE OF ANNUAL WORK – page 2



7	352434	G-3		85	21W	S12
8	352435	G-4		85	21W	S12
9						
10						

6. That between the dates starting at 12 o'clock noon on September 1, 20 16 and ending at 12 o'clock noon on September 1, 20 17 at least \$ 22,500.00 dollars worth of work and improvements were done and performed upon said claim(s) or upon one or more of a contiguous group of claims for the benefit of all, wholly or partly outside of a contiguous group of claims for the benefit of all, not including the location work.

7. That the following persons were employed to perform the work and improvements described herein: Joey Elliot, Joseph Beam, Jeremiah Gunter Ben Gunter


8. That the work and improvements performed were: Site reclamation on Claimant mine claim areas, including use of heavy equipment and hand labor where necessary for reclamation.

9. Dated: 7-24-2017 Signature: Benjamin Gunter

SUBSCRIBED AND SWORN TO before me, a Notary Public, this July 2017

By: Candice R. Trantham
Notary Public Candice R. Trantham

My Commission Expires 4-23-18



Bureau of Land Management
Arizona State Office
www.blm.gov/az

No. of Claims:	<u>60</u>	x \$10 =	<u>600</u>
Check No.:	<u>1234</u>	Init.	<u>PER</u>
Receipt No.:	<u>3941525</u>		
For BLM Use Only			

Form: MCF108
Revised July 2014
Page 2 of 2

United States Department of the Interior
Bureau of Land Management
DIV OF LANDS, MINRLS & ENERGY
ONE N CENTRAL AVE
PHOENIX, AZ 85004 -4427
Phone: 602-417-9200

Receipt

No: 3941525

Transaction #: 4051190	
Date of Transaction: 08/17/2017	
CUSTOMER:	
	BENJAMIN J GUNTER 92 LINVIEW DR NEBO,NC 28761-9409 US

LINE #	QTY	DESCRIPTION	REMARKS	UNIT PRICE	TOTAL
1	1.00	LOCATABLE MINERALS / MINING CLAIMS-NOT NEW-UNADJUD,ONE AUTH NO. ONLY / MINING CLAIM MONEY RECEIVED CASES: AMC334201/\$80.00	2017 WAIVER & 2018 AFFADAVIT/8	- n/a -	80.00
TOTAL:					\$80.00

PAYMENT INFORMATION				
1	AMOUNT:	80.00	POSTMARKED:	N/A
	TYPE:	CASH	RECEIVED:	08/17/2017
	NAME:	GUNTER, BENJAMIN J 92 LINVIEW DR NEBO NC 28761-9409 US		

REMARKS

This receipt was generated by the automated BLM Collections and Billing System and is a paper representation of a portion of the official electronic record contained therein.

DEPARTMENT OF THE INTERIOR
BUREAU OF LAND MANAGEMENT
ARIZONA STATE OFFICE
EXAMINATION OF CASE FILE

A SEPARATE FORM MUST BE COMPLETED FOR EACH LEAD SERIAL NUMBER:

SERIAL NUMBER 334201 3352432	TYPE OF CASE MC
NAME: M. M...	DATE: 9/12/17
ADDRESS:	
PHONE NUMBER: 916-5000	

(PLEASE PRINT)

NOTICE

Completed forms are kept in a separate file maintained in this office. Any requests to examine those forms must be processed through the Freedom of Information Act. Completed forms can be destroyed when at least three (3) months old (GRS 23/7).

CRIMINAL PENALTIES

Title 18 U.S. Code, Part I, Chapter 101, Sec. 2071: "Whoever willfully and unlawfully conceals, removes, mutilates, obliterates, or destroys, or attempts to do so, or, with intent to do so takes and carries away any record, proceeding, map, book, paper, document, or other thing, filed or deposited with any clerk or officer of any court of the United States, or in any public office, or with any judicial or public officer of the United States, shall be fined under this title or imprisoned not more than three years, or both." (Fines for individuals can be up to \$5,000. Fines for organizations can be up to \$10,000.)

I REQUEST TO EXAMINE THE CASE/CARD RECORD BEARING THE ABOVE SERIAL NUMBER OR NAME. I HAVE READ AND UNDERSTAND THE NOTICE AND CRIMINAL PENALTIES STATED ABOVE. I AGREE NOT TO REMOVE OR ALTER THE CONTENTS OF THIS FILE IN ANY MANNER WHATSOEVER AND WILL NOT REMOVE THE FILE FROM THE ROOM DESIGNATED FOR PUBLIC EXAMINATION OF SUCH RECORDS.

SIGNATURE: _____ DATE: _____

UNITED STATES
DEPARTMENT OF THE INTERIOR
BUREAU OF LAND MANAGEMENT
MAINTENANCE FEE WAIVER CERTIFICATION

203

EXG

FORM APPROVED
OMB NO. 1004-0114
Expires: October 31, 2016

SEE INSTRUCTIONS ON PAGE 2

334201

352432

1. This small miner waiver is filed for the assessment year beginning on September 1, 2016 and ending on September 1, 2017.
2. The undersigned and all related parties owned ten or fewer mining claims, mill, or tunnel sites located and maintained on Federal lands in the United States of America on September 1, 2016.
3. The undersigned have performed the assessment work required by law for each mining claim listed prior to filing this waiver and understand that by filing this form, the undersigned must file an affidavit of assessment work with the Bureau of Land Management (BLM) by the December 30th following the filing of this waiver.
4. The undersigned understand that if the assessment work obligation has not yet come due under 30 U.S.C. 28 (for those claims in their first assessment year only), a notice of intent to hold reciting this condition must be recorded by the December 30th following the filing of this waiver.
5. The undersigned understand that mill and tunnel sites may also be listed on this waiver and be waived from payment of the maintenance fee, and that a notice of intent to hold for these sites is required to be filed with the BLM by the December 30th following the filing of this waiver.
6. The undersigned understand and acknowledge that pursuant to 43 U.S.C. 1212 and 18 U.S.C. 1001, the filing or recording of a false, fictitious, or fraudulent document with the BLM may result in a fine of up to \$250,000, a prison term not to exceed five years, or both.
7. The mining claims, mill or tunnel sites for which this waiver from payment of the maintenance fees is requested are:

CLAIM OR SITE NAME	BLM RECORDATION SERIAL NUMBER
1. <u>Eastern</u>	<u>334201</u> ✓
2. <u>Lucky #10</u>	<u>334202</u>
3. <u>Southern</u>	<u>334203</u>
4. <u>Western</u>	<u>334204</u>
5. <u>G-1</u>	<u>352432</u>
6. <u>G-2</u>	<u>352433</u>
7. <u>G-3</u>	<u>352434</u>
8. <u>G-4</u>	<u>352435</u>
9.	
10.	

The owner(s) (claimants) of the above mining claims and sites are:

Benjamin J. Gunter
(Owner's Name - Please Print)
92 Linview Drive
(Owner's Mailing Address)

Benjamin J. Gunter
(Owner's Signature)
Nebo N.C. 28761
(City) (State) (Zip Code)

Geraldine F. Gunter
(Owner's Name - Please Print)
92 Linview Drive
(Owner's Mailing Address)

Geraldine F. Gunter
(Owner's Signature)
Nebo N.C. 28761
(City) (State) (Zip Code)

Jeremiah B. Gunter
(Owner's Name - Please Print)
92 Linview Drive
(Owner's Mailing Address)

Jeremiah B. Gunter
(Owner's Signature)
Nebo N.C. 28761
(City) (State) (Zip Code)

Mary Allison
(Owner's Name - Please Print)
200 Jefferson N.E. Apt. #2
(Owner's Mailing Address)

Mary Allison
(Owner's Signature)
Albuquerque N.M. 87108
(City) (State) (Zip Code)

John W. Ervin Jr. (Owner's Name - Please Print)	<i>John W. Ervin Jr.</i> (Owner's Signature)
2310 McConnaughey Lane (Owner's Mailing Address)	Morganton N.C. 28655 (City) (State) (Zip Code)
Nancy W. Taylor (Owner's Name - Please Print)	<i>Nancy W. Taylor</i> (Owner's Signature)
2310 McConnaughey Lane (Owner's Mailing Address)	Morganton N.C. 28655 (City) (State) (Zip Code)
Laura E. Mulwee (Owner's Name - Please Print)	<i>Laura E. Mulwee</i> (Owner's Signature)
110 Terrace Place (Owner's Mailing Address)	Morganton N.C. 28655 (City) (State) (Zip Code)
Kimball E. Smith (Owner's Name - Please Print)	<i>Kimball E. Smith</i> (Owner's Signature)
P.O. Box 3026 (Owner's Mailing Address)	Morganton N.C. 28680 (City) (State) (Zip Code)

18 U.S.C. 1001 and 43 U.S.C. 1212 make it a crime for any person knowingly and willfully to make to any department or agency of the United States any false, fictitious or fraudulent statements or representations as to any matter within its jurisdiction.

INSTRUCTIONS

1. This certification is made under the provisions of 43 U.S.C. § 1744 and 30 U.S.C. § 28-28k and the regulations thereunder (43 CFR Part 3830).
2. The claimant(s) must fill in the dates in paragraph 1 for the beginning and ending of the assessment year for which this waiver is sought.
3. The claimant(s) must fill in the date in paragraph 2 for the beginning of the assessment year for which this waiver is sought.
4. All claim and site names and BLM serial numbers must be listed for the mining claims, mill sites, and tunnel sites for which the waiver is sought.
5. All owners of the mining claims, mill sites, and tunnel sites and their addresses must be given.
6. This waiver form must be signed by all the claimants or their designated agent, in original form. If an agent is designated, a notarized designation of agent, signed by all of the claimants with proper address given, must be submitted with this waiver.
7. This form must be filed no later than September 1st for the upcoming assessment year in the BLM State Office where the mining claims or sites are recorded, or the waiver cannot be granted by the BLM. (Example: To obtain a waiver for the assessment year 2012, which begins on September 1, 2011, you must qualify for and file for a waiver no later than September 1, 2011, in the proper BLM State Office.)
8. For all mining claims which require assessment work, you must record an affidavit of labor on or before the December 30th immediately following the filing of this waiver. For all other mining claims or sites waived, you must record a notice of intent to hold on or before the December 30th immediately following the filing of this waiver.
9. Mill and tunnel sites may also be listed on this waiver and be waived from payment of the maintenance fee. A notice of intent to hold for these sites is required to be filed by the December 30th following the filing of this waiver.

PHOENIX, ARIZONA
2016 AUG 11 A
RECEIVED
BLM AZ STATE OFFICE
FOR OFFICIAL USE ONLY

When Recorded Return Doc at to:

Benjamin J. Gunter
92 Linview Drive
Nebo, N.C. 28761

☐ Check here if this is a change of address.

Telephone: 828-442-3842

E-mail address: _____

334201

352432

AFFIDAVIT OF PERFORMANCE OF ANNUAL WORK

1. State of Arizona, County of Yuma ss:

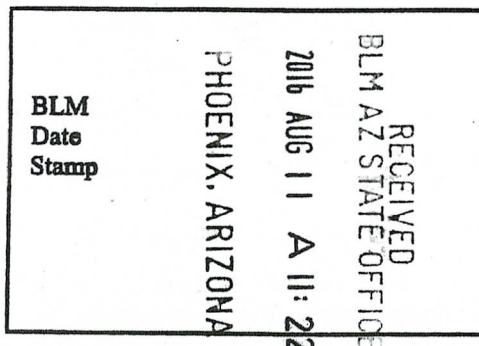
2. I (Name) Benjamin J. Gunter

3. Reside at (Address) 92 Linview Drive

City Nebo County McDowell

State NC zip 28761 being duly sworn, depose and say that I am a citizen of the United States, more than eighteen years of age, and that all of the facts set forth in this affidavit, subject to the provisions and penalties of 18 U.S.C. 1001 pertaining to the filing of false, fictitious, or fraudulent statements with the United States, are true and correct according to the best of my knowledge, information and belief.

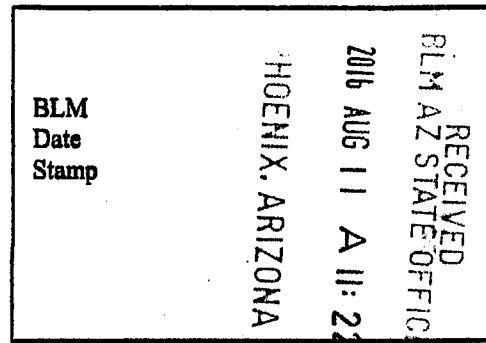
4. Owner's name and address (if not shown in Items 1-3 above). _____



5. That I am personally acquainted with the mining claim(s). The work and improvements were made by and at the expense of the owner(s) of said claim(s). Said contiguous group of claims, listed on this document, are situated in the

Gila City Dome (optional) Mining District; Yuma County, Arizona.

Line No.	AMC NUMBER	CLAIM/SITE NAME	COUNTY RECORDER DATA (If available)	TWP	RNG	SEC
1	334201	Eastern		8S	21W	511
2	334202	Lucky #10		8S	21W	512
3	334203	Southern		8S	21W	511
4	334204	Western		8S	21W	510
5	352432	G-1		8S	21W	510
6	352433	G-2		8S	21W	510



7	352434	G-3		85	21W	S12
8	352435	G-4		85	21W	S12
9						
10						

6. That between the dates starting at 12 o'clock noon on September 1, 20 15 and ending at 12 o'clock noon on September 1, 20 16 at least \$ 15,500.00 dollars worth of work and improvements were done and performed upon said claim(s) or upon one or more of a contiguous group of claims for the benefit of all, wholly or partly outside of a contiguous group of claims for the benefit of all, not including the location work.

7. That the following persons were employed to perform the work and improvements described herein:

Soey Eliot, Shane Darwell-SMD, Jeremiah Genter, Ben Genter

8. That the work and improvements performed were: Performing site remediation for Arizona Division of Mines/BLM on 48 site to make Mining Claims safe for the public. Fencing off abandoned shafts etc. Geophysical work.


9. Dated: 8-2-2016 Signature: Benjamin Genter

SUBSCRIBED AND SWORN TO before me, a Notary Public, this 2nd day of August, 2016

By:

Candice R. Runfelt
Notary Public

My Commission Expires 4-23-18



Bureau of Land Management
Arizona State Office
www.blm.gov/az

No. of Claims: 8 x \$10 = 80.00

Check No.: Cash Init. EC

Receipt No.: 3627837

For BLM Use Only

Form: MCF108
Revised July 2014
Page 2 of 2

United States Department of the Interior
Bureau of Land Management
DIV OF LANDS, MINRLS & ENERGY
ONE N CENTRAL AVE
PHOENIX, AZ 85004 -4427
Phone: 602-417-9200

Receipt

No: 3627837


Transaction #: 3731601	
Date of Transaction: 08/11/2016	
CUSTOMER:	
	BENJAMIN J GUNTER 92 LINVIEW DR NEBO, NC 28761-9409 US

LINE #	QTY	DESCRIPTION	REMARKS	UNIT PRICE	TOTAL
1	1.00	LOCATABLE MINERALS / MINING CLAIMS- NOT NEW-UNADJUD, ONE AUTH NO. ONLY / MINING CLAIM MONEY RECEIVED CASES: AMC334201/\$80.00	2016 POL & 2017 WAIV (8)	- n/a -	80.00
TOTAL:					\$80.00

PAYMENT INFORMATION				
1	AMOUNT:	80.00	POSTMARKED:	N/A
	TYPE:	CASH	RECEIVED:	08/11/2016
	NAME:	GUNTER, BENJAMIN J 92 LINVIEW DR NEBO NC 28761-9409 US		

REMARKS

This receipt was generated by the automated BLM Collections and Billing System and is a paper representation of a portion of the official electronic record contained therein.



UNITED STATES
DEPARTMENT OF THE INTERIOR
BUREAU OF LAND MANAGEMENT

MAINTENANCE FEE WAIVER CERTIFICATION

SEE INSTRUCTIONS ON PAGE 2

189

334201
352432
FORM APPROVED
OMB NO. 1004-0114
Expires: October 31, 2016

1. This small miner waiver is filed for the assessment year beginning on September 1, 2015 and ending on September 1, 2016.
2. The undersigned and all related parties owned ten or fewer mining claims, mill, or tunnel sites located and maintained on Federal lands in the United States of America on September 1, 2015.
3. The undersigned have performed the assessment work required by law for each mining claim listed prior to filing this waiver and understand that by filing this form, the undersigned must file an affidavit of assessment work with the Bureau of Land Management (BLM) by the December 30th following the filing of this waiver.
4. The undersigned understand that if the assessment work obligation has not yet come due under 30 U.S.C. 28 (for those claims in their first assessment year only), a notice of intent to hold reciting this condition must be recorded by the December 30th following the filing of this waiver.
5. The undersigned understand that mill and tunnel sites may also be listed on this waiver and be waived from payment of the maintenance fee, and that a notice of intent to hold for these sites is required to be filed with the BLM by the December 30th following the filing of this waiver.
6. The undersigned understand and acknowledge that pursuant to 43 U.S.C. 1212 and 18 U.S.C. 1001, the filing or recording of a false, fictitious, or fraudulent document with the BLM may result in a fine of up to \$250,000, a prison term not to exceed five years, or both.
7. The mining claims, mill or tunnel sites for which this waiver from payment of the maintenance fees is requested are:

CLAIM OR SITE NAME	BLM RECORDATION SERIAL NUMBER
1. <u>Eastern</u>	<u>334 201</u>
2. <u>Lucky #10</u>	<u>334 202</u>
3. <u>Southern</u>	<u>334 203</u>
4. <u>Western</u>	<u>334 204</u>
5. <u>G-1</u>	<u>352 432</u>
6. <u>G-2</u>	<u>352 433</u>
7. <u>G-3</u>	<u>352 434</u>
8. <u>G-4</u>	<u>352 435</u>
9.	
10.	

The owner(s) (claimants) of the above mining claims and sites are:

Benjamin J. Gunter
(Owner's Name - Please Print)
92 Linview Drive
(Owner's Mailing Address)

Benjamin J. Gunter
(Owner's Signature)
Nebo N.C. 28761
(City) (State) (Zip Code)

Geraldine F. Gunter
(Owner's Name - Please Print)
92 Linview Drive
(Owner's Mailing Address)

Geraldine F. Gunter
(Owner's Signature)
Nebo N.C. 28761
(City) (State) (Zip Code)

Jeremiah Gunter
(Owner's Name - Please Print)
92 Linview Drive
(Owner's Mailing Address)

Jeremiah Gunter
(Owner's Signature)
Nebo N.C. 28761
(City) (State) (Zip Code)

Mary Allison
(Owner's Name - Please Print)
200 Jefferson N.E. Apt. #2
(Owner's Mailing Address)

Mary Allison
(Owner's Signature)
Albuquerque N.M. 87108
(City) (State) (Zip Code)

(Continued on page 2)

NW-RE 9/4

John W. Ervin Jr.

(Owner's Name - Please Print)

2310 McConnaughey Lane

(Owner's Mailing Address)

Morganton

(City)

NC.

(State)

28655

(Zip Code)

Nancy W. Taylor

(Owner's Name - Please Print)

2310 McConnaughey Lane

(Owner's Mailing Address)

Morganton

(City)

NC.

(State)

28655

(Zip Code)

Laura E. Mulwee

(Owner's Name - Please Print)

110 Terrace Place

(Owner's Mailing Address)

Morganton

(City)

NC.

(State)

28655

(Zip Code)

Kimball E. Smith

(Owner's Name - Please Print)

P.O. Box 3026

(Owner's Mailing Address)

Morganton

(City)

NC.

(State)

28680

(Zip Code)

18 U.S.C. 1001 and 43 U.S.C. 1212 make it a crime for any person knowingly and willfully to make to any department or agency of the United States any false, fictitious or fraudulent statements or representations as to any matter within its jurisdiction.

INSTRUCTIONS

1. This certification is made under the provisions of 43 U.S.C. § 1744 and 30 U.S.C. § 28-28k and the regulations thereunder (43 CFR Part 3830).
2. The claimant(s) must fill in the dates in paragraph 1 for the beginning and ending of the assessment year for which this waiver is sought.
3. The claimant(s) must fill in the date in paragraph 2 for the beginning of the assessment year for which this waiver is sought.
4. All claim and site names and BLM serial numbers must be listed for the mining claims, mill sites, and tunnel sites for which the waiver is sought.
5. All owners of the mining claims, mill sites, and tunnel sites and their addresses must be given.
6. This waiver form must be signed by all the claimants or their designated agent, in original form. If an agent is designated, a notarized designation of agent, signed by all of the claimants with proper address given, must be submitted with this waiver.
7. This form must be filed no later than September 1st for the upcoming assessment year in the BLM State Office where the mining claims or sites are recorded, or the waiver cannot be granted by the BLM. (Example: To obtain a waiver for the assessment year 2012, which begins on September 1, 2011, you must qualify for and file for a waiver no later than September 1, 2011, in the proper BLM State Office.)
8. For all mining claims which require assessment work, you must record an affidavit of labor on or before the December 30th immediately following the filing of this waiver. For all other mining claims or sites waived, you must record a notice of intent to hold on or before the December 30th immediately following the filing of this waiver.
9. Mill and tunnel sites may also be listed on this waiver and be waived from payment of the maintenance fee. A notice of intent to hold for these sites is required to be filed by the December 30th following the filing of this waiver.

FOR OFFICIAL USE ONLY

RECEIVED
BLM ARIZONA STATE OFFICE
AUG 11 P 1:17

When Recorded Return Document to:

Benjamin Gunter
92 Linview Drive
Nebo, NC
28761

☐ Check here is this is a change of address.

Telephone: 828-442-3842

E-mail address: _____

AFFIDAVIT OF PERFORMANCE OF ANNUAL WORK

1. State of Arizona, County of Yuma ss:

2. I (Name) Benjamin Gunter

3. Reside at (Address) 92 Linview Drive

City Nebo County McDowell

State NC Zip 28761 being duly sworn, depose and say that I am a citizen of the United States, more than eighteen years of age, and that all of the facts set forth in this affidavit, subject to the provisions and penalties of 18 U.S.C. 1001 pertaining to the filing of false, fictitious, or fraudulent statements with the United States, are true and correct according to the best of my knowledge, information and belief.

4. Owner's name and address (If not shown in Items 1-3 above). _____

5. That I am personally acquainted with the mining claim(s). The work and improvements were made by and at the expense of the owner(s) of said claim(s). Said contiguous group of claims, listed on this document, are situated in the

Gila City Dome (optional) Mining District; Yuma County, Arizona.


Line No.	AMC NUMBER	CLAIM/SITE NAME	COUNTY RECORDER DATA (If available)	TWP	RNG	SEC
1	334201	Eastern		8S 8S	21W 21W	S11 S12
2	334202	Lucky #10		8S	21W	S11
3	334203	Southern		8S	21W	S11
4	334204	Western		8S 8S	21W 21W	S10 S11
5	352432	G-1		8S	21W	S10
6	352433	G-2		8S	21W	S10

BLM
Date
Stamp

RECEIVED
BLM AZ STATE OFFICE
2015 AUG 11 P 1:17
PHOENIX, ARIZONA

ENTERED
AUG 17 2015
BY RAN

Form: MCF108
Revised July 2014
Page 1 of 2



7	352434	G-3		85	21W	S12
8	352435	G-4		85	21W	S12
9						
10						

6. That between the dates starting at 12 o'clock noon on September 1, 20 14 and ending at 12 o'clock noon on September 1, 20 15 at least \$ 2475.00 dollars worth of work and improvements were done and performed upon said claim(s) or upon one or more of a contiguous group of claims for the benefit of all, wholly or partly outside of a contiguous group of claims for the benefit of all, not including the location work.

7. That the following persons were employed to perform the work and improvements described herein:

Benjamin Gunter, Jeremiah Gunter, Jake Mowery, Joey Elliott

8. That the work and improvements performed were: Road improvement where damage has occurred, geo chem sampler taken, making areas that are dangerous safer, removal of rubbish where noted, generating site maps


9. Dated: 8-10-2015 Signature: Benjamin Gunter

SUBSCRIBED AND SWORN TO before me, a Notary Public, this 10th day of August 20 15

By: Benjamin Gunter

Notary Public Candice R. [Signature]

My Commission Expires 4-23-18



Bureau of Land Management
Arizona State Office
www.blm.gov/az

No. of Claims: 8 x \$10 = 80.00

Check No.: Cash Init. ES

Receipt No.: 3364230

For BLM Use Only

Form: MCF108
Revised July 2014
Page 2 of 2

United States Department of the Interior
Bureau of Land Management
LANDS/RECREATION & PLANNING
ONE N CENTRAL AVE
PHOENIX, AZ 85004 -2203
Phone: 602-417-9200

Receipt

No:

3364230

Transaction #: 3462273

Date of Transaction: 08/11/2015

CUSTOMER:

BENJAMIN J GUNTER
92 LINVIEW DR
NEBO, NC 28761-9409 US


LINE #	QTY	DESCRIPTION	REMARKS	UNIT PRICE	TOTAL
1	1.00	LOCATABLE MINERALS / MINING CLAIMS- NOT NEW-UNADJUD, ONE AUTH NO. ONLY / MINING CLAIM MONEY RECEIVED CASES: AMC334201/\$80.00	2015 POL & 2016 WAIV (8)	- n/a -	80.00
TOTAL:					\$80.00

PAYMENT INFORMATION

1	AMOUNT:	80.00	POSTMARKED:	N/A
	TYPE:	CASH	RECEIVED:	08/11/2015
	NAME:	GUNTER, BENJAMIN J 92 LINVIEW DR NEBO NC 28761-9409 US		

REMARKS

This receipt was generated by the automated BLM Collections and Billing System and is a paper representation of a portion of the official electronic record contained therein.



UNITED STATES
DEPARTMENT OF THE INTERIOR
BUREAU OF LAND MANAGEMENT

112

MAINTENANCE FEE WAIVER CERTIFICATION

SEE INSTRUCTIONS ON PAGE 2

Amc 334201

FORM APPROVED

OMB NO. 1004-0114

Expires: October 31, 2016

Amc 352432

1. This small miner waiver is filed for the assessment year beginning on September 1, 2014 and ending on September 1, 2015.
2. The undersigned and all related parties owned ten or fewer mining claims, mill, or tunnel sites located and maintained on Federal lands in the United States of America on September 1, 2014.
3. The undersigned have performed the assessment work required by law for each mining claim listed prior to filing this waiver and understand that by filing this form, the undersigned must file an affidavit of assessment work with the Bureau of Land Management (BLM) by the December 30th following the filing of this waiver.
4. The undersigned understand that if the assessment work obligation has not yet come due under 30 U.S.C. 28 (for those claims in their first assessment year only), a notice of intent to hold reciting this condition must be recorded by the December 30th following the filing of this waiver.
5. The undersigned understand that mill and tunnel sites may also be listed on this waiver and be waived from payment of the maintenance fee, and that a notice of intent to hold for these sites is required to be filed with the BLM by the December 30th following the filing of this waiver.
6. The undersigned understand and acknowledge that pursuant to 43 U.S.C. 1212 and 18 U.S.C. 1001, the filing or recording of a false, fictitious, or fraudulent document with the BLM may result in a fine of up to \$250,000, a prison term not to exceed five years, or both.
7. The mining claims, mill or tunnel sites for which this waiver from payment of the maintenance fees is requested are:

CLAIM OR SITE NAME

BLM RECORDATION SERIAL NUMBER

1. Eastern	334201
2. Lucky #10	334202
3. Southern	334203
4. Western	334204
5. G-1	352432
6. G-2	352433
7. G-3	352434
8. G-4	352435
9.	
10.	

ENTERED
AC 483
SEP 08 2014

The owner(s) (claimants) of the above mining claims and sites are:

Benjamin J. Gunter
(Owner's Name - Please Print)
92 Linview Drive
(Owner's Mailing Address)

Benjamin J. Gunter
(Owner's Signature)
Nebo
(City)
N.C. 28761
(State) (Zip Code)

Geraldine F. Gunter
(Owner's Name - Please Print)
92 Linview Drive
(Owner's Mailing Address)

Geraldine F. Gunter
(Owner's Signature)
Nebo
(City)
N.C. 28761
(State) (Zip Code)

Jeremiah B. Gunter
(Owner's Name - Please Print)
92 Linview Drive
(Owner's Mailing Address)

Jeremiah B. Gunter
(Owner's Signature)
Nebo
(City)
N.C. 28761
(State) (Zip Code)

Mary Allison
(Owner's Name - Please Print)
200 Jefferson N.E. Apt. #2
(Owner's Mailing Address)

Mary Allison
(Owner's Signature)
Albuquerque
(City)
N.M. 87108
(State) (Zip Code)

CHECKED SEP 22 2014
Continued on back of page 2

John W. Ervin Jr.

(Owner's Name - Please Print)

2310 McConnaughey Lane

(Owner's Mailing Address)

John W. Ervin Jr.

(Owner's Signature)

Morganton

(City)

N.C.

(State)

28655

(Zip Code)

Nancy W. Taylor

(Owner's Name - Please Print)

2310 McConnaughey Lane

(Owner's Mailing Address)

Nancy W. Taylor

(Owner's Signature)

Morganton

(City)

N.C.

(State)

28655

(Zip Code)

Laura E. Mulwee

(Owner's Name - Please Print)

110 Terrace Place

(Owner's Mailing Address)

Laura E. Mulwee

(Owner's Signature)

Morganton

(City)

N.C.

(State)

28655

(Zip Code)

Kimball E. Smith

(Owner's Name - Please Print)

409 W. Union Street

(Owner's Mailing Address)

Kimball E. Smith

(Owner's Signature)

Morganton

(City)

N.C.

(State)

28655

(Zip Code)

18 U.S.C. 1001 and 43 U.S.C. 1212 make it a crime for any person knowingly and willfully to make to any department or agency of the United States any false, fictitious or fraudulent statements or representations as to any matter within its jurisdiction.

INSTRUCTIONS

1. This certification is made under the provisions of 43 U.S.C. § 1744 and 30 U.S.C. § 28-28k and the regulations thereunder (43 CFR Part 3830).
2. The claimant(s) must fill in the dates in paragraph 1 for the beginning and ending of the assessment year for which this waiver is sought.
3. The claimant(s) must fill in the date in paragraph 2 for the beginning of the assessment year for which this waiver is sought.
4. All claim and site names and BLM serial numbers must be listed for the mining claims, mill sites, and tunnel sites for which the waiver is sought.
5. All owners of the mining claims, mill sites, and tunnel sites and their addresses must be given.
6. This waiver form must be signed by all the claimants or their designated agent, in original form. If an agent is designated, a notarized designation of agent, signed by all of the claimants with proper address given, must be submitted with this waiver.
7. This form must be filed no later than September 1st for the upcoming assessment year in the BLM State Office where the mining claims or sites are recorded, or the waiver cannot be granted by the BLM. (Example: To obtain a waiver for the assessment year 2012, which begins on September 1, 2011, you must qualify for and file for a waiver no later than September 1, 2011, in the proper BLM State Office.)
8. For all mining claims which require assessment work, you must record an affidavit of labor on or before the December 30th immediately following the filing of this waiver. For all other mining claims or sites waived, you must record a notice of intent to hold on or before the December 30th immediately following the filing of this waiver.
9. Mill and tunnel sites may also be listed on this waiver and be waived from payment of the maintenance fee. A notice of intent to hold for these sites is required to be filed by the December 30th following the filing of this waiver.

FOR OFFICIAL USE ONLY
11:20 AM JUL 30 2011
BLM STATE OFFICE

When Recorded Return Document to:
Benjamin J. Gunter
92 Linview Drive
Neb, N.C. 28761

AMC 334201
352432

☐ Check here if this is a change of address.

Telephone: 828-442-3842

E-mail address: _____

AFFIDAVIT OF PERFORMANCE OF ANNUAL WORK

1. State of Arizona, County of Yuma SS:

2. I (Name) Benjamin J. Gunter

3. Reside at (Address) 92 Linview Drive

City Nebo County McDowell

State NC Zip 28761 being duly sworn, depose and say that I am a citizen of the United States, more than eighteen years of age, and that all of the facts set forth in this affidavit, subject to the provisions and penalties of 18 U.S.C. 1001 pertaining to the filing of false, fictitious, or fraudulent statements with the United States, are true and correct according to the best of my knowledge, information and belief.

4. Owner's name and address (If not shown in Items 1-3 above). _____

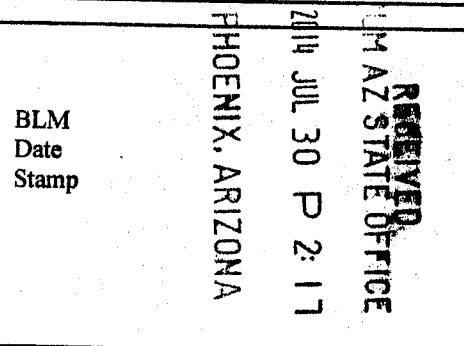
5. That I am personally acquainted with the mining claim(s). The work and improvements were made by and at the expense of the owner(s) of said claim(s). Said contiguous group of claims, listed on this document, are situated in the

Gila City Dome (optional) Mining District; Yuma County, Arizona.

Line No.	AMC NUMBER	CLAIM/SITE NAME	COUNTY RECORDER DATA (If available)	TWP	RNG	SEC
1	334201	Eastern		8S 8S	21W 21W	S11 S12
2	334202	Lucky #10		8S	21W	S11
3	334203	Southern		8S	21W	S11
4	334204	Western		8S 8S	21W 21W	S10 S11
5	352432	G-1		8S	21W	S10
6	352433	G-2		8S	21W	S10

Form: MCF108
Revised Jan. 2006
Page 1 of 2

ENTERED
JUL 31 2014
BY: REAN



RECEIVED BLM AZ STATE OFFICE 2014 JUL 30 P 2:17 PHOENIX, ARIZONA	BLM Date Stamp
---	----------------------

7	352434	G-3		85	21W	S12
8	352435	G-4		85	21W	S12
9						
10						

6. That between the dates starting at 12 o'clock noon on September 1, 20 13 and ending at 12 o'clock noon on September 1, 20 14 at least \$ 2745.00 dollars worth of work and improvements were done and performed upon said claim(s) or upon one or more of a contiguous group of claims for the benefit of all, wholly or partly outside of a contiguous group of claims for the benefit of all, not including the location work.

7. That the following persons were employed to perform the work and improvements described herein: _____

Benjamin J. Gunter, Jeremiah Gunter

8. That the work and improvements performed were: Around survey of potential mine sites for accessibility and suitability with appropriate mineral sampling. Potential Biological and Archeological issues at these sites were examined if any existed. Additionally existing roads to these sites were examined for suitability.

9. Dated: 7-28-2014 Signature: _____


Benjamin J. Gunter

SUBSCRIBED AND SWORN TO before me, a Notary Public, this 28 day of July 20 14

By: Benjamin J. Gunter

Notary Public Candice R. Rinker

My Commission Expires 4-23-18




Bureau of Land Management
Arizona State Office
www.az.blm.gov

No. of Claims: 8 x \$10 = 80.
Check No.: CASH Init. EG
Receipt No.: 3088902
For BLM Use Only

Form: MCF108
Revised Jan. 2006
Page 2 of 2

United States Department of the Interior
Bureau of Land Management
LANDS/RECREATION & PLANNING
ONE N CENTRAL AVE
PHOENIX, AZ 85004 -2203
Phone: 602-417-9200



Receipt

No:

3088902

Transaction #: 3180277	
Date of Transaction: 07/30/2014	
CUSTOMER:	
	BENJAMIN J GUNTER 92 LINVIEW DR NEBO, NC 28761-9409 US

LINE #	QTY	DESCRIPTION	REMARKS	UNIT PRICE	TOTAL
1	1.00	LOCATABLE MINERALS / MINING CLAIMS- NOT NEW-UNADJUD, ONE AUTH NO. ONLY / MINING CLAIM MONEY RECEIVED CASES: AMC334201/\$80.00	WAIV 2015 MAINT & 2014 POL (8)	- n/a -	80.00
TOTAL:					\$80.00

PAYMENT INFORMATION				
1	AMOUNT:	80.00	POSTMARKED:	N/A
	TYPE:	CASH	RECEIVED:	07/30/2014
	NAME:	GUNTER, BENJAMIN J 92 LINVIEW DR NEBO NC 28761-9409 US		

REMARKS

This receipt was generated by the automated BLM Collections and Billing System and is a paper representation of a portion of the official electronic record contained therein.

UNITED STATES
DEPARTMENT OF THE INTERIOR
BUREAU OF LAND MANAGEMENT

AME 334201
352432

MAINTENANCE FEE WAIVER CERTIFICATION

SEE INSTRUCTIONS ON PAGE 2

141

FORM APPROVED
OMB NO. 1004-0114
Expires: August 31, 2013

1. This small miner waiver is filed for the assessment year beginning on September 1, 2013 and ending on September 1, 2014
2. The undersigned and all related parties owned ten or fewer mining claims, mill, or tunnel sites located and maintained on Federal lands in the United States of America on September 1, 2013.
3. The undersigned have performed the assessment work required by law for each mining claim listed prior to filing this waiver and understand that in filing this form, an affidavit of assessment work must be recorded by the December 30th following the filing of this waiver.
4. The undersigned understand that if the assessment work obligation has not yet come due under 30 U.S.C. 28 (for those claims in their first assessment year only), a notice of intent to hold reciting this condition must be recorded by the December 30th following the filing of this waiver.
5. The undersigned understand that mill and tunnel sites may also be listed upon this waiver and be waived from payment of the maintenance fee, and that a notice of intent to hold for these sites is required to be recorded by the December 30th immediately following the filing of this waiver.
6. The undersigned understand and acknowledge that pursuant to 43 U.S.C. 1212 and 18 U.S.C. 1001, the filing or recording of a false, fictitious, or fraudulent document with the Bureau of Land Management may result in a fine of up to \$250,000, a prison term not to exceed five years, or both.
7. The mining claims, mill or tunnel sites for which this waiver from payment of the maintenance fees is requested are:

CLAIM OR SITE NAME	BLM RECORDATION SERIAL NUMBER
1. Eastern	✓ 334201
2. Lucky #10	334202
3. Southern	334203
4. Western	334204
5. G-1	352432
6. G-2	352433
7. G-3	352434
8. G-4	352435
9.	
10.	

The owner(s) (claimants) of the above mining claims and sites are:

Benjamin J. Gunter
(Owner's Name - Please Print)
92 Linview Drive
(Street or P.O. Box)
Nebo N.C. 28761
(City) (State) (Zip Code)

Benjamin J. Gunter
(Owner's Signature)

Geraldine F. Gunter
(Owner's Name - Please Print)
92 Linview Drive
(Street or P.O. Box)
Nebo N.C. 28761
(City) (State) (Zip Code)

Geraldine F. Gunter
(Owner's Signature)

Jeremiah B. Gunter
(Owner's Name - Please Print)
92 Linview Drive
(Street or P.O. Box)
Nebo N.C. 28761
(City) (State) (Zip Code)

Jeremiah B. Gunter
(Owner's Signature)

RECEIVED
BLM AZ STATE OFFICE
2013 AUG -1 A 9:05
PHOENIX, ARIZONA

ENTERED
SEP 16 2013
BY: JM

Mary Allison
(Owner's Name - Please Print)
200 Jefferson NE Apt. #2
(Street or P.O. Box)

John W. Ervin Jr.
(Owner's Name - Please Print)
2310 McConnaughey Lane
(Street or P.O. Box)

Nancy W. Taylor
(Owner's Name - Please Print)
2310 McConnaughey Lane
(Street or P.O. Box)

Laura E. Mulwee
(Owner's Name - Please Print)
110 Terrace Place
(Street or P.O. Box)

Mary Allison
(Owner's Signature)
Albuquerque N.M. 87108
(City) (State) (Zip Code)

John W. Ervin Jr.
(Owner's Signature)
Morganton N.C. 28655
(City) (State) (Zip Code)


Nancy W. Taylor
(Owner's Signature)
Morganton N.C. 28655
(City) (State) (Zip Code)

Laura E. Mulwee
(Owner's Signature)
Morganton N.C. 28655
(City) (State) (Zip Code)

Title 18 U.S.C. Section 1001 and Title 43 U.S.C. Section 1212 makes it a crime for any person knowingly and willfully to make to any department or agency of the United States any false, fictitious or fraudulent statements or representations as to any matter within its jurisdiction.

INSTRUCTIONS

1. This certification is made under the provisions of §1744 of Title 43 and § 28-28k of Title 30 of the United States Code; and the regulations thereunder (43 CFR Part 3830).
2. The claimant(s) must fill in the dates in paragraph 1 for the beginning and ending of the assessment year for which this waiver is sought.
3. The claimant(s) must fill in the date in paragraph 2 for the beginning of the assessment year for which this waiver is sought.
4. All claim and site names and Bureau of Land Management (BLM) serial numbers must be listed for the mining claims, mill sites, and tunnel sites for which the waiver is sought.
5. All owners of the mining claims, mill sites, and tunnel sites and their addresses must be given.
6. This waiver form must be signed by all the claimants or their designated agent, in original form. If an agent is designated, a notarized designation of agent, signed by all of the claimants with proper address given, must be submitted with this waiver.
7. This form must be filed no later than September 1st for the upcoming assessment year in the BLM State Office where the mining claims or sites are recorded, or the waiver cannot be granted by the BLM. (Example: To obtain a waiver for the assessment year 2012, which begins on September 1, 2011, you must qualify for and file for a waiver no later than September 1, 2011, in the proper BLM State Office.)
8. For all mining claims which require assessment work, you must record an affidavit of labor on or before the December 30th immediately following the filing of this waiver. For all other mining claims or sites waived, you must record a notice of intent to hold on or before the December 30th immediately following the filing of this waiver.
9. Mill and tunnel sites may also be listed upon this waiver and be waived from payment of the maintenance fee. A notice of intent to hold for these sites is required to be filed by the December 30th following the filing of this waiver.



(Form 3830-2, page 2)

Kimball E. Smith

(Owner's Name - Please Print)

409 W. Union Street

(Street or P.O. Box)

Kimball E. Smith

(Owner's Signature)

Morganton

(City)

N.C.

(State)

28655

(Zip Code)

(Owner's Name - Please Print)

(Owner's Signature)

(Street or P.O. Box)

(City)

(State)

(Zip Code)

(Owner's Name - Please Print)

(Owner's Signature)

(Street or P.O. Box)

(City)

(State)

(Zip Code)

(Owner's Name - Please Print)

(Owner's Signature)

(Street or P.O. Box)

(City)

(State)

(Zip Code)

Title 18 U.S.C. Section 1001 and Title 43 U.S.C. Section 1212 makes it a crime for any person knowingly and willfully to make to any department or agency of the United States any false, fictitious or fraudulent statements or representations as to any matter within its jurisdiction.

INSTRUCTIONS

1. This certification is made under the provisions of §1744 of Title 43 and § 28-28k of Title 30 of the United States Code; and the regulations thereunder (43 CFR Part 3830).
2. The claimant(s) must fill in the dates in paragraph 1 for the beginning and ending of the assessment year for which this waiver is sought.
3. The claimant(s) must fill in the date in paragraph 2 for the beginning of the assessment year for which this waiver is sought.
4. All claim and site names and Bureau of Land Management (BLM) serial numbers must be listed for the mining claims, mill sites, and tunnel sites for which the waiver is sought.
5. All owners of the mining claims, mill sites, and tunnel sites and their addresses must be given.
6. This waiver form must be signed by all the claimants or their designated agent, in original form. If an agent is designated, a notarized designation of agent, signed by all of the claimants with proper address given, must be submitted with this waiver.
7. This form must be filed no later than September 1st for the upcoming assessment year in the BLM State Office where the mining claims or sites are recorded, or the waiver cannot be granted by the BLM. (Example: To obtain a waiver for the assessment year 2012, which begins on September 1, 2011, you must qualify for and file for a waiver no later than September 1, 2011, in the proper BLM State Office.)
8. For all mining claims which require assessment work, you must record an affidavit of labor on or before the December 30th immediately following the filing of this waiver. For all other mining claims or sites waived, you must record a notice of intent to hold on or before the December 30th immediately following the filing of this waiver.
9. Mill and tunnel sites may also be listed upon this waiver and be waived from payment of the maintenance fee. A notice of intent to hold for these sites is required to be filed by the December 30th following the filing of this waiver.

FOR OFFICIAL USE ONLY

When Recorded Return Document sent to:
Benjamin J. Gunter
92 Linview Drive
Nebo, N.C. 28761

☐ Check here if this is a change of address.

Telephone: 828-442-3842

E-mail address: _____

AFFIDAVIT OF PERFORMANCE OF ANNUAL WORK

1. State of Arizona, County of Yuma ss:

2. I (Name) Benjamin J. Gunter

3. Reside at (Address) 92 Linview Drive

City Nebo County McDowell

State NC Zip 28761 being duly sworn, depose and say that I am a citizen of the United States, more than eighteen years of age, and that all of the facts set forth in this affidavit, subject to the provisions and penalties of 18 U.S.C. 1001 pertaining to the filing of false, fictitious, or fraudulent statements with the United States, are true and correct according to the best of my knowledge, information and belief.

4. Owner's name and address (If not shown in Items 1-3 above). _____

5. That I am personally acquainted with the mining claim(s). The work and improvements were made by and at the expense of the owner(s) of said claim(s). Said contiguous group of claims, listed on this document, are situated in the Gila City Dome (optional) Mining District; Yuma County, Arizona.

Line No.	AMC NUMBER	CLAIM/SITE NAME	COUNTY RECORDER DATA (If available)	TWP	RNG	SEC
1	334201	Eastern		8S	21W	S11
2	334202	Lucky #10		8S	21W	S12
3	334203	Southern		8S	21W	S11
4	334204	Western		8S	21W	S10
5	352432	G-1		8S	21W	S11
6	352433	G-2		8S	21W	S10

Form: MCF108
Revised Jan. 2006
Page 1 of 2

ENTERED
AUG 29 2013
BY: AT

BLM
Date
Stamp

RECEIVED
BLM STATE OFFICE
2013 AUG - 1 A 9:15
PHOENIX, ARIZONA

RECEIVED
BLM
Date
Stamp
2013 AUG - 1 A 9:15
PHOENIX, ARIZONA

7	352434	G-3	85	21W	S12
8	352435	G-4	85	21W	S12
9					
10					

6. That between the dates starting at 12 o'clock noon on September 1, 20 12 and ending at 12 o'clock noon on September 1, 20 13 at least \$ 3456.00 dollars worth of work and improvements were done and performed upon said claim(s) or upon one or more of a contiguous group of claims for the benefit of all, wholly or partly outside of a contiguous group of claims for the benefit of all, not including the location work.

7. That the following persons were employed to perform the work and improvements described herein:


Benjamin J. Gunter, Severniah B. Gunter

8. That the work and improvements performed were: Aerial survey to assist in selection of potential sites for mining. Small scale sampling of potential mine sites. Aerial road improvement. Geologicals.

9. Dated: 7-29-13 Signature: Benjamin J. Gunter

SUBSCRIBED AND SWORN TO before me, a Notary Public, this 29 day of July, 20 13

By: Benjamin J. Gunter
Notary Public Candace R. Tompkins
My Commission Expires April 23, 2018



Bureau of Land Management
Arizona State Office
www.az.blm.gov

No. of Claims: 8 x \$10 = 80.00
Check No.: CASH Init. EG
Receipt No.: 2844486
For BLM Use Only

Form: MCF108
Revised Jan. 2006
Page 2 of 2

United States Department of the Interior
Bureau of Land Management
 LANDS/RECREATION & PLANNING
 ONE N CENTRAL AVE
 PHOENIX, AZ 85004 -2203
 Phone: 602-417-9200

Receipt

No: 2844486

Transaction #: 2930130	
Date of Transaction: 08/01/2013	
CUSTOMER:	
	BENJAMIN J GUNTER 92 LINVIEW DR NEBO, NC 28761-9409 US

LINE #	QTY	DESCRIPTION	REMARKS	UNIT PRICE	TOTAL
1	1.00	LOCATABLE MINERALS / MINING CLAIMS- NOT NEW-UNADJUD, ONE AUTH NO. ONLY / MINING CLAIM MONEY RECEIVED CASES: AMC334201/\$80.00	2013 POL & 2014 WAIV(8)	- n/a -	80.00
TOTAL:					\$80.00

PAYMENT INFORMATION			
1	AMOUNT:	80.00	POSTMARKED:
	TYPE:	CASH	RECEIVED:
	NAME:	GUNTER, BENJAMIN J 92 LINVIEW DR NEBO NC 28761-9409 US	

REMARKS

This receipt was generated by the automated BLM Collections and Billing System and is a paper representation of a portion of the official electronic record contained therein.

UNITED STATES
DEPARTMENT OF THE INTERIOR
BUREAU OF LAND MANAGEMENT

MAINTENANCE FEE WAIVER CERTIFICATION

SEE INSTRUCTIONS ON PAGE 2

AMC 334201
FORM APPROVED
OMB NO. 1004-0114
Expires: August 31, 2013

68

AMC 352432

1. This small miner waiver is filed for the assessment year beginning on September 1, 2012 and ending on September 1, 2013.
2. The undersigned and all related parties owned ten or fewer mining claims, mill, or tunnel sites located and maintained on Federal lands in the United States of America on September 1, 2012.
3. The undersigned have performed the assessment work required by law for each mining claim listed prior to filing this waiver and understand that by filing this form, an affidavit of assessment work must be recorded by the December 30th following the filing of this waiver.
4. The undersigned understand that if the assessment work obligation has not yet come due under 30 U.S.C. 28 (for those claims in their first assessment year only), a notice of intent to hold reciting this condition must be recorded by the December 30th following the filing of this waiver.
5. The undersigned understand that mill and tunnel sites may also be listed upon this waiver and be waived from payment of the maintenance fee, and that a notice of intent to hold for these sites is required to be recorded by the December 30th immediately following the filing of this waiver.
6. The undersigned understand and acknowledge that pursuant to 43 U.S.C. 1212 and 18 U.S.C. 1001, the filing or recording of a false, fictitious, or fraudulent document with the Bureau of Land Management may result in a fine of up to \$250,000, a prison term not to exceed five years, or both.
7. The mining claims, mill or tunnel sites for which this waiver from payment of the maintenance fees is requested are:

CLAIM OR SITE NAME	BLM RECORDATION SERIAL NUMBER
1. <u>Eastern</u>	<u>334201</u>
2. <u>Lucky #10</u>	<u>334202</u>
3. <u>Southern</u>	<u>334203</u>
4. <u>Western</u>	<u>334204</u>
5. <u>G-1</u>	<u>352432</u>
6. <u>G-2</u>	<u>352433</u> ✓
7. <u>G-3</u>	<u>352434</u> ✓
8. <u>G-4</u>	<u>352435</u> ✓
9.	
10.	

The owner(s) (claimants) of the above mining claims and sites are:

Benjamin J. Gunter
(Owner's Name - Please Print)

Benjamin J. Gunter
(Owner's Signature)

92 Linview Drive
(Street or P.O. Box)

Nebo N.C. 28761
(City) (State) (Zip Code)

Geraldine F. Gunter
(Owner's Name - Please Print)

Geraldine F. Gunter
(Owner's Signature)

92 Linview Drive
(Street or P.O. Box)

Nebo N.C. 28761
(City) (State) (Zip Code)

Jeremiah B. Gunter
(Owner's Name - Please Print)

Jeremiah B. Gunter
(Owner's Signature)

92 Linview Drive
(Street or P.O. Box)

Nebo N.C. 28761
(City) (State) (Zip Code)

8/8/2012 TS
ENTERED INTO COMPUTER

8/15c

Mary Allison

(Owner's Name - Please Print)

200 Jefferson N.E. Apt. #2

(Street or P.O. Box)

Mary Allison

(Owner's Signature)

Albuquerque

(City)

N.M. 87108

(State)

(Zip Code)

John W. Ervin Jr.

(Owner's Name - Please Print)

2310 Mc Connaughey Lane

(Street or P.O. Box)

John W. Ervin Jr.

(Owner's Signature)

Morganton

(City)

N.C. 28655

(State)

(Zip Code)

Nancy W. Taylor

(Owner's Name - Please Print)

2310 Mc Connaughey Lane

(Street or P.O. Box)

Nancy W. Taylor

(Owner's Signature)

Morganton

(City)

N.C. 28655

(State)

(Zip Code)

Laura E. Mulwee

(Owner's Name - Please Print)

110 Terrace Place

(Street or P.O. Box)

Laura E. Mulwee

(Owner's Signature)

Morganton

(City)

N.C. 28655

(State)

(Zip Code)

Title 18 U.S.C. Section 1001 and Title 43 U.S.C. Section 1212 makes it a crime for any person knowingly and willfully to make to any department or agency of the United States any false, fictitious or fraudulent statements or representations as to any matter within its jurisdiction.

INSTRUCTIONS

1. This certification is made under the provisions of §1744 of Title 43 and § 28-28k of Title 30 of the United States Code; and the regulations thereunder (43 CFR Part 3830).
2. The claimant(s) must fill in the dates in paragraph 1 for the beginning and ending of the assessment year for which this waiver is sought.
3. The claimant(s) must fill in the date in paragraph 2 for the beginning of the assessment year for which this waiver is sought.
4. All claim and site names and Bureau of Land Management (BLM) serial numbers must be listed for the mining claims, mill sites, and tunnel sites for which the waiver is sought.
5. All owners of the mining claims, mill sites, and tunnel sites and their addresses must be given.
6. This waiver form must be signed by all the claimants or their designated agent, in original form. If an agent is designated, a notarized designation of agent, signed by all of the claimants with proper address given, must be submitted with this waiver.
7. This form must be filed no later than September 1st for the upcoming assessment year in the BLM State Office where the mining claims or sites are recorded, or the waiver cannot be granted by the BLM. (Example: To obtain a waiver for the assessment year 2012, which begins on September 1, 2011, you must qualify for and file for a waiver no later than September 1, 2011, in the proper BLM State Office.)
8. For all mining claims which require assessment work, you must record an affidavit of labor on or before the December 30th immediately following the filing of this waiver. For all other mining claims or sites waived, you must record a notice of intent to hold on or before the December 30th immediately following the filing of this waiver.
9. Mill and tunnel sites may also be listed upon this waiver and be waived from payment of the maintenance fee. A notice of intent to hold for these sites is required to be filed by the December 30th following the filing of this waiver.

RECEIVED
BLM AZ STATE OFFICE
2012 JUL -9 P 3:20
PHOENIX, ARIZONA

FOR OFFICIAL USE ONLY

2 of 3pgs

Kimball E. Smith

(Owner's Name - Please Print)

P.O. Box 3026

(Street or P.O. Box)

Kimball E. Smith

(Owner's Signature)

Morganton

(City)

N.C.

(State)

28680

(Zip Code)

(Owner's Name - Please Print)

(Owner's Signature)

(Street or P.O. Box)

(City)

(State)

(Zip Code)

(Owner's Name - Please Print)

(Owner's Signature)

(Street or P.O. Box)

(City)

(State)

(Zip Code)

(Owner's Name - Please Print)

(Owner's Signature)

(Street or P.O. Box)

(City)

(State)

(Zip Code)

Title 18 U.S.C. Section 1001 and Title 43 U.S.C. Section 1212 makes it a crime for any person knowingly and willfully to make to any department or agency of the United States any false, fictitious or fraudulent statements or representations as to any matter within its jurisdiction.

INSTRUCTIONS

1. This certification is made under the provisions of §1744 of Title 43 and § 28-28k of Title 30 of the United States Code; and the regulations thereunder (43 CFR Part 3830).
2. The claimant(s) must fill in the dates in paragraph 1 for the beginning and ending of the assessment year for which this waiver is sought.
3. The claimant(s) must fill in the date in paragraph 2 for the beginning of the assessment year for which this waiver is sought.
4. All claim and site names and Bureau of Land Management (BLM) serial numbers must be listed for the mining claims, mill sites, and tunnel sites for which the waiver is sought.
5. All owners of the mining claims, mill sites, and tunnel sites and their addresses must be given.
6. This waiver form must be signed by all the claimants or their designated agent, in original form. If an agent is designated, a notarized designation of agent, signed by all of the claimants with proper address given, must be submitted with this waiver.
7. This form must be filed no later than September 1st for the upcoming assessment year in the BLM State Office where the mining claims or sites are recorded, or the waiver cannot be granted by the BLM. (Example: To obtain a waiver for the assessment year 2012, which begins on September 1, 2011, you must qualify for and file for a waiver no later than September 1, 2011, in the proper BLM State Office.)
8. For all mining claims which require assessment work, you must record an affidavit of labor on or before the December 30th immediately following the filing of this waiver. For all other mining claims or sites waived, you must record a notice of intent to hold on or before the December 30th immediately following the filing of this waiver.
9. Mill and tunnel sites may also be listed upon this waiver and be waived from payment of the maintenance fee. A notice of intent to hold for these sites is required to be filed by the December 30th following the filing of this waiver.

RECEIVED
BLM AZ STATE OFFICE
2012 JUL -9 P 3:20
PHOENIX, ARIZONA

FOR OFFICIAL USE ONLY

3 of 3 pgs.

When Recorded Return Document to:

Benjamin J. Gunter
92 Linview Drive
Nebo, N.C. 28761

☐ Check here if this is a change of address.

Telephone: 828-442-3842

E-mail address: _____

AFFIDAVIT OF PERFORMANCE OF ANNUAL WORK

1. State of Arizona, County of Yuma ss:

2. I (Name) Benjamin J. Gunter

3. Reside at (Address) 92 Linview Drive

City Nebo County McDowell

State NC Zip 28761 being duly sworn, depose and say that I am a citizen of the United States, more than eighteen years of age, and that all of the facts set forth in this affidavit, subject to the provisions and penalties of 18 U.S.C. 1001 pertaining to the filing of false, fictitious, or fraudulent statements with the United States, are true and correct according to the best of my knowledge, information and belief.

4. Owner's name and address (If not shown in Items 1-3 above), _____

5. That I am personally acquainted with the mining claim(s). The work and improvements were made by and at the expense of the owner(s) of said claim(s). Said contiguous group of claims, listed on this document, are situated in the

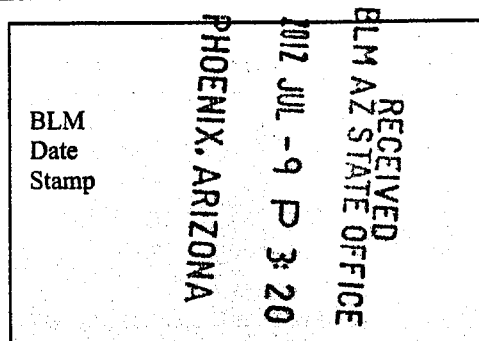
Gila City Dome (optional) Mining District; Yuma County, Arizona.

Line No.	AMC NUMBER	CLAIM/SITE NAME	COUNTY RECORDER DATA (If available)	TWP	RNG	SEC
1	334201	Eastern		8S 8S	21W 21W	S11 S12
2	334202	Lucky #10		8S	21W	S11
3	334203	Southern		8S	21W	S11
4	334204	Western		8S 8S	21W 21W	S10 S11
5	352432	G-1		8S	21W	S10
6	352433	G-2		8S	21W	S10

Form: MCF108

Revised Jan. 2006

Page 1 of 2



AFFIDAVIT OF PERFORMANCE OF ANNUAL WORK – page 2

BLM Date Stamp	RECEIVED BLM AZ STATE OFFICE 2012 JUL - 9 P 3 PHOENIX, ARIZONA
----------------------	---

7	352434	G-3		85	21W	5/2
8	352435	G-4		85	21W	5/2
9						
10						

6. That between the dates starting at 12 o'clock noon on September 1, 20 11 and ending at 12 o'clock noon on September 1, 20 12 at least \$ 3125.00 dollars worth of work and improvements were done and performed upon said claim(s) or upon one or more of a contiguous group of claims for the benefit of all, wholly or partly outside of a contiguous group of claims for the benefit of all, not including the location work.

7. That the following persons were employed to perform the work and improvements described herein:

Benjamin Gunter, Jeremiah Gunter Dereck Madole

8. That the work and improvements performed were: Site Improvement, road improvements, removing processing equipment to new site, geophysical survey (remote and on site sensing) to determine ancient stream channels

9. Dated: July 3, 2012 Signature: Benjamin J. Gunter


SUBSCRIBED AND SWORN TO before me, a Notary Public, this 3rd day of July 20 12

By: Benjamin J. Gunter

Notary Public Laurie R. Rumpf

My Commission Expires April 23, 2013

Bureau of Land Management
Arizona State Office
www.az.blm.gov



No. of Claims: 8 x \$10 = \$800
Check No.: CC Init. SC
Receipt No.: 2605391
For BLM Use Only

Form: MCF108
Revised Jan. 2006
Page 2 of 2

United States Department of the Interior
Bureau of Land Management
LANDS/RECREATION & PLANNING
ONE N CENTRAL AVE
PHOENIX, AZ 85004 -2203
Phone: 602-417-9200

Receipt

No:

2605391

Transaction #: 2685467

Date of Transaction: 07/09/2012

CUSTOMER:

BENJAMIN J GUNTER
92 LINVIEW DR
NEBO, NC 28761-9409 US

LINE #	QTY	DESCRIPTION	REMARKS	UNIT PRICE	TOTAL
1	1.00	LOCATABLE MINERALS / MINING CLAIMS-NOT NEW-UNADJUD, ONE AUTH NO. ONLY / MINING CLAIM MONEY RECEIVED CASES: AMC334201/\$80.00	WAIVER & POL (8)	- n/a -	80.00
TOTAL:					\$80.00

PAYMENT INFORMATION

NOTE: Items will appear on credit card statement as "Bureau of Land Mgmt CO".

1	AMOUNT:	80.00	POSTMARKED:	N/A
	TYPE:	CREDIT CARD	RECEIVED:	07/09/2012
	NAME:	GUNTER, BENJAMIN J 92 LINVIEW DR NEBO NC 28761-9409 US		
	CARD NO:	XXXXXXXXXXXX8714	AUTH CODE:	64069B
	NAME ON CARD:	BENJAMIN J GUNTER		
	EXPIRES:	07/2013		
	SIGNATURE:			

REMARKS

This receipt was generated by the automated BLM Collections and Billing System and is a paper representation of a portion of the official electronic record contained therein.

UNITED STATES
DEPARTMENT OF THE INTERIOR
BUREAU OF LAND MANAGEMENT

MAINTENANCE FEE WAIVER CERTIFICATION

SEE INSTRUCTIONS ON PAGE 2

FORM APPROVED
OMB NO. 1004-0114
Expires: August 31, 2013

323

AMC 334201

1. This small miner waiver is filed for the assessment year beginning on September 1, 2011 and ending on September 1, 2012.
2. The undersigned and all related parties owned ten or fewer mining claims, mill, or tunnel sites located and maintained on Federal lands in the United States of America on September 1, 2011.
3. The undersigned have performed the assessment work required by law for each mining claim listed prior to filing this waiver and understand that by filing this form, an affidavit of assessment work must be recorded by the December 30th following the filing of this waiver.
4. The undersigned understand that if the assessment work obligation has not yet come due under 30 U.S.C. 28 (for those claims in their first assessment year only), a notice of intent to hold reciting this condition must be recorded by the December 30th following the filing of this waiver.
5. The undersigned understand that mill and tunnel sites may also be listed upon this waiver and be waived from payment of the maintenance fee, and that a notice of intent to hold for these sites is required to be recorded by the December 30th immediately following the filing of this waiver.
6. The undersigned understand and acknowledge that pursuant to 43 U.S.C. 1212 and 18 U.S.C. 1001, the filing or recording of a false, fictitious, or fraudulent document with the Bureau of Land Management may result in a fine of up to \$250,000, a prison term not to exceed five years, or both.
7. The mining claims, mill or tunnel sites for which this waiver from payment of the maintenance fees is requested are:

CLAIM OR SITE NAME	BLM RECORDATION SERIAL NUMBER
1. Eastern	334201
2. Lucky #10	334202
3. Southern	334203
4. Western	334204
5. G-1	352432
6. G-2	352433
7. G-3	352434
8. G-4	352435
9.	
10.	

The owner(s) (claimants) of the above mining claims and sites are:

Benjamin J. Gunter
(Owner's Name - Please Print)

92 Linview Drive
(Street or P.O. Box)

Nebo N.C. 28761
(City) (State) (Zip Code)

Geraldine F. Gunter
(Owner's Name - Please Print)

92 Linview Drive
(Street or P.O. Box)

Nebo N.C. 28761
(City) (State) (Zip Code)

Jeremiah B. Gunter
(Owner's Name - Please Print)

92 Linview Drive
(Street or P.O. Box)

Nebo N.C. 28761
(City) (State) (Zip Code)

Benjamin J. Gunter
(Owner's Signature)

Geraldine F. Gunter
(Owner's Signature)

Jeremiah B. Gunter
(Owner's Signature)

8/50

Mary Allison

(Owner's Name - Please Print)

200 Jefferson NE Apt #2

(Street or P.O. Box)

Mary Allison

(Owner's Signature)

Albuquerque

(City)

N.M.

(State)

87108

(Zip Code)

John W. Ervin Jr.

(Owner's Name - Please Print)

2310 McConnaughey Lane

(Street or P.O. Box)

John W. Ervin Jr.

(Owner's Signature)

Morganton

(City)

N.C.

(State)

28655

(Zip Code)

Nancy W. Taylor

(Owner's Name - Please Print)

2310 McConnaughey Lane

(Street or P.O. Box)

Nancy W. Taylor

(Owner's Signature)

Morganton

(City)

N.C.

(State)

28655

(Zip Code)

Laura E. Mulwee

(Owner's Name - Please Print)

110 Terrace Place

(Street or P.O. Box)

Laura E. Mulwee

(Owner's Signature)

Morganton

(City)

N.C.

(State)

28655

(Zip Code)

Title 18 U.S.C. Section 1001 and Title 43 U.S.C. Section 1212 makes it a crime for any person knowingly and willfully to make to any department or agency of the United States any false, fictitious or fraudulent statements or representations as to any matter within its jurisdiction.

INSTRUCTIONS

1. This certification is made under the provisions of §1744 of Title 43 and § 28-28k of Title 30 of the United States Code; and the regulations thereunder (43 CFR Part 3830).
2. The claimant(s) must fill in the dates in paragraph 1 for the beginning and ending of the assessment year for which this waiver is sought.
3. The claimant(s) must fill in the date in paragraph 2 for the beginning of the assessment year for which this waiver is sought.
4. All claim and site names and Bureau of Land Management (BLM) serial numbers must be listed for the mining claims, mill sites, and tunnel sites for which the waiver is sought.
5. All owners of the mining claims, mill sites, and tunnel sites and their addresses must be given.
6. This waiver form must be signed by all the claimants or their designated agent, in original form. If an agent is designated, a notarized designation of agent, signed by all of the claimants with proper address given, must be submitted with this waiver.
7. This form must be filed no later than September 1st for the upcoming assessment year in the BLM State Office where the mining claims or sites are recorded, or the waiver cannot be granted by the BLM. (Example: To obtain a waiver for the assessment year 2012, which begins on September 1, 2011, you must qualify for and file for a waiver no later than September 1, 2011, in the proper BLM State Office.)
8. For all mining claims which require assessment work, you must record an affidavit of labor on or before the December 30th immediately following the filing of this waiver. For all other mining claims or sites waived, you must record a notice of intent to hold on or before the December 30th immediately following the filing of this waiver.
9. Mill and tunnel sites may also be listed upon this waiver and be waived from payment of the maintenance fee. A notice of intent to hold for these sites is required to be filed by the December 30th following the filing of this waiver.

FOR OFFICIAL USE ONLY

Kimball E. Smith

(Owner's Name - Please Print)

PO Box 3026

(Street or P.O. Box)

Kimball E. Smith

(Owner's Signature)

Morganton

(City)

NC

(State)

28680

(Zip Code)

(Owner's Name - Please Print)

(Owner's Signature)

(Street or P.O. Box)

(City)

(State)

(Zip Code)

(Owner's Name - Please Print)

(Owner's Signature)

(Street or P.O. Box)

(City)

(State)

(Zip Code)

(Owner's Name - Please Print)

(Owner's Signature)

(Street or P.O. Box)

(City)

(State)

(Zip Code)

Title 18 U.S.C. Section 1001 and Title 43 U.S.C. Section 1212 makes it a crime for any person knowingly and willfully to make to any department or agency of the United States any false, fictitious or fraudulent statements or representations as to any matter within its jurisdiction.

INSTRUCTIONS

1. This certification is made under the provisions of §1744 of Title 43 and § 28-28k of Title 30 of the United States Code; and the regulations thereunder (43 CFR Part 3830).
2. The claimant(s) must fill in the dates in paragraph 1 for the beginning and ending of the assessment year for which this waiver is sought.
3. The claimant(s) must fill in the date in paragraph 2 for the beginning of the assessment year for which this waiver is sought.
4. All claim and site names and Bureau of Land Management (BLM) serial numbers must be listed for the mining claims, mill sites, and tunnel sites for which the waiver is sought.
5. All owners of the mining claims, mill sites, and tunnel sites and their addresses must be given.
6. This waiver form must be signed by all the claimants or their designated agent, in original form. If an agent is designated, a notarized designation of agent, signed by all of the claimants with proper address given, must be submitted with this waiver.
7. This form must be filed no later than September 1st for the upcoming assessment year in the BLM State Office where the mining claims or sites are recorded, or the waiver cannot be granted by the BLM. (Example: To obtain a waiver for the assessment year 2012, which begins on September 1, 2011, you must qualify for and file for a waiver no later than September 1, 2011, in the proper BLM State Office.)
8. For all mining claims which require assessment work, you must record an affidavit of labor on or before the December 30th immediately following the filing of this waiver. For all other mining claims or sites waived, you must record a notice of intent to hold on or before the December 30th immediately following the filing of this waiver.
9. Mill and tunnel sites may also be listed upon this waiver and be waived from payment of the maintenance fee. A notice of intent to hold for these sites is required to be filed by the December 30th following the filing of this waiver.

FOR OFFICIAL USE ONLY

When Recorded Return Document to:

Benjamin J. Gunter
92 Linview Drive
Nebo, N.C. 28761

☐ Check here if this is a change of address.

Telephone: 828-442-3842

E-mail address: _____

AFFIDAVIT OF PERFORMANCE OF ANNUAL WORK

1. State of Arizona, County of Yuma ss:

2. I (Name) Benjamin J. Gunter

3. Reside at (Address) 92 Linview Drive

City Nebo County McDowell


State NC Zip 28761 being duly sworn, depose and say that I am a citizen of the United States, more than eighteen years of age, and that all of the facts set forth in this affidavit, subject to the provisions and penalties of 18 U.S.C. 1001 pertaining to the filing of false, fictitious, or fraudulent statements with the United States, are true and correct according to the best of my knowledge, information and belief.

4. Owner's name and address (If not shown in Items 1-3 above). _____

5. That I am personally acquainted with the mining claim(s). The work and improvements were made by and at the expense of the owner(s) of said claim(s). Said contiguous group of claims, listed on this document, are situated in the

Gila City Dome (optional) Mining District; Yuma County, Arizona.

Line No.	AMC NUMBER	CLAIM/SITE NAME	COUNTY RECORDER DATA (If available)	TWP	RNG	SEC
1	334201	Eastern		8S 8S	21W 21W	S11 S12
2	334202	Lucky #10		8S	21W	S11
3	334203	Southern		8S	21W	S11
4	334204	Western		8S 8S	21W 21W	S10 S11
5	352432	G-1		8S	21W	S10
6	352433	G-2		8S	21W	S10



7	352434	G-3		85	21W	S12
8	352435	G-4		85	21W	S12
9						
10						

6. That between the dates starting at 12 o'clock noon on September 1, 20 10 and ending at 12 o'clock noon on September 1, 20 11 at least \$ 2450.00 dollars worth of work and improvements were done and performed upon said claim(s) or upon one or more of a contiguous group of claims for the benefit of all, wholly or partly outside of a contiguous group of claims for the benefit of all, not including the location work.

7. That the following persons were employed to perform the work and improvements described herein:

Benjamin Gunter, Jeremiah Gunter, Bryan Gunter

8. That the work and improvements performed were: Processing site improvement, Potential mine site area(s) mapping, Satellite area analysis of potential mine site area(s) map improvements.

9. Dated: 15th day 2011 Signature: Benjamin Gunter


SUBSCRIBED AND SWORN TO before me, a Notary Public, this 15th day of August 20 11

By: Benjamin Gunter

Notary Public Laurie R. Rumpfelt

My Commission Expires April 23, 2013

Bureau of Land Management
Arizona State Office
www.az.blm.gov



No. of Claims:	<u>8</u>	x \$10 =	<u>80.00</u>
Check No.:	<u>CASH</u>	Init.	<u>SC</u>
Receipt No.:	<u>2407155</u>		
For BLM Use Only			

Claimant's Statement

The undersigned, claimant states that the undersigned authorized and signed his/her name on the location notice(s) of the placer mining claims below, and that the undersigned is an actual party to the location of the subject claim(s), and has a bona fide interest in the following claim(s):

Claim or Site Name	BLM Recordation Serial Number
1. Eastern	334201
2. Lucky #10	334202
3. Southern	334203
4. Western	334204
5. G-1	352432
6. G-2	352433
7. G-3	352434
8. G-4	352435

This the 15 day of August, 2011.

Geraldine F. Gunter
Geraldine F. Gunter
92 Linview Drive
Nebo, NC 28761


North Carolina
McDowell County

I, Candice R. Rumpf, Notary Public of McDowell, County, hereby certify that before me this day personally appeared Geraldine F. Gunter, who acknowledged the due execution of the foregoing Claimant Statement.

This the 15th day of August, 2011.

Candice R. Rumpf
Notary Public

My Commission Expires: April 23, 2013




RECEIVED
AUG 17 11 30 AM '11
COUNTY CLERK
McDOWELL COUNTY, N.C.

Claimant's Statement

The undersigned, claimant states that the undersigned authorized and signed his/her name on the location notice(s) of the placer mining claims below, and that the undersigned is an actual party to the location of the subject claim(s), and has a bona fide interest in the following claim(s):

	Claim or Site Name	BLM Recordation Serial Number
1.	Eastern	334201
2.	Lucky #10	334202
3.	Southern	334203
4.	Western	334204
5.	G-1	352432
6.	G-2	352433
7.	G-3	352434
8.	G-4	352435

This the 15th day of August, 2011.




Benjamin J. Gunter
92 Linview Drive
Nebo, NC 28761

North Carolina
McDowell County


I, Candice R. Rumpfelt, Notary Public of McDowell, County, hereby certify that before me this day personally appeared Benjamin J. Gunter, who acknowledged the due execution of the foregoing Claimant Statement.

This the 15th day of August, 2011.



Notary Public

My Commission Expires: April 23rd 2013



NOZINX

HO:11 A L1 5N 1E1


2011 AUG 15 PM 1:10
RECEIVED

Claimant's Statement

The undersigned, claimant states that the undersigned authorized and signed his/her name on the location notice(s) of the placer mining claims below, and that the undersigned is an actual party to the location of the subject claim(s), and has a bona fide interest in the following claim(s):

Claim or Site Name	BLM Recordation Serial Number
1. Eastern	334201
2. Lucky #10	334202
3. Southern	334203
4. Western	334204
5. G-1	352432
6. G-2	352433
7. G-3	352434
8. G-4	352435


This the 15th day of August, 2011.



Jeremiah B. Gunter
92 Linview Drive
Nebo, NC 28761

North Carolina
McDowell County

I, Candice R. Rumpfelt, Notary Public of McDowell, County, hereby certify that before me this day personally appeared Jeremiah B. Gunter, who acknowledged the due execution of the foregoing Claimant Statement.

This the 15th day of August, 2011.


Notary Public
My Commission Expires: April 23, 2013



RECEIVED
2011 AUG 17 A 11:04
COUNTY CLERK'S OFFICE
MCDOWELL COUNTY, N.C.

Claimant's Statement

The undersigned, claimant states that the undersigned authorized and signed his/her name on the location notice(s) of the placer mining claims below, and that the undersigned is an actual party to the location of the subject claim(s), and has a bona fide interest in the following claim(s):

	Claim or Site Name	BLM Recordation Serial Number
1.	Eastern	334201
2.	Lucky #10	334202
3.	Southern	334203
4.	Western	334204
5.	G-1	352432
6.	G-2	352433
7.	G-3	352434
8.	G-4	352435

This the 11 day of August, 2011.

Mary Allison
Mary Allison
200 Jefferson N.E. Apt. #2
Albuquerque, NM 87108


New Mexico
Bernalillo County

I, Sherrie Simch, Notary Public of Bernalillo, County, hereby certify that before me this day personally appeared Mary Allison, who acknowledged the due execution of the foregoing Claimant Statement.

This the 11 day of August, 2011.

Sherrie Simch
Notary Public

My Commission Expires: 1/29/2015



2011 AUG 17 4:11:04

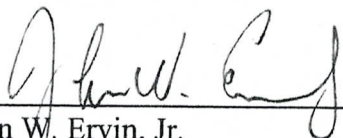
2011 AUG 17 4:11:04

Claimant's Statement

The undersigned, claimant states that the undersigned authorized and signed his/her name on the location notice(s) of the placer mining claims below, and that the undersigned is an actual party to the location of the subject claim(s), and has a bona fide interest in the following claim(s):

Claim or Site Name	BLM Recordation Serial Number
1. Eastern	334201
2. Lucky #10	334202
3. Southern	334203
4. Western	334204
5. G-1	352432
6. G-2	352433
7. G-3	352434
8. G-4	352435

This the 8th day of August, 2011.




John W. Ervin, Jr.
2310 McConnaughey Lane
Morganton, NC 28655

North Carolina
Burke County

I, Melanie C McKinney, Notary Public of McDowell, County, hereby certify that before me this day personally appeared John W. Ervin, Jr., Who acknowledged the due execution of the foregoing Claimant Statement.

This the 8th day of August, 2011.



Notary Public - Melanie C McKinney
My Commission Expires: 02-24-12

MELONIE C. MCKINNEY
Notary Public
McDowell County, NC

RECEIVED

2011 AUG 17 A 11:04


RECEIVED

Claimant's Statement

The undersigned, claimant states that the undersigned authorized and signed his/her name on the location notice(s) of the placer mining claims below, and that the undersigned is an actual party to the location of the subject claim(s), and has a bona fide interest in the following claim(s):

	Claim or Site Name	BLM Recordation Serial Number
1.	Eastern	334201
2.	Lucky #10	334202
3.	Southern	334203
4.	Western	334204
5.	G-1	352432
6.	G-2	352433
7.	G-3	352434
8.	G-4	352435

This the 8th day of August, 2011.

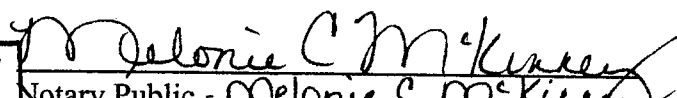


Nancy W. Taylor
2310 McConnaughey Lane
Morganton, NC 28655

North Carolina
Burke County

I, Melanie C McKinney Notary Public of McDowell County, hereby certify that before me this day personally appeared Nancy W. Taylor, Who acknowledged the due execution of the foregoing Claimant Statement.

This the 8th day of August, 2011.

MELONIE C. MCKINNEY Notary Public McDowell County, NC	 _____ Notary Public - <u>Melanie C. McKinney</u> My Commission Expires: <u>02-24-12</u>
---	---

RECEIVED

2011 AUG 17 A 11:04

RECEIVED

Claimant's Statement

The undersigned, claimant states that the undersigned authorized and signed his/her name on the location notice(s) of the placer mining claims below, and that the undersigned is an actual party to the location of the subject claim(s), and has a bona fide interest in the following claim(s):

Claim or Site Name	BLM Recordation Serial Number
1. Eastern	334201
2. Lucky #10	334202
3. Southern	334203
4. Western	334204
5. G-1	352432
6. G-2	352433
7. G-3	352434
8. G-4	352435

This the 8th day of August, 2011.

Laura E. Mulwee
Laura E. Mulwee
110 Terrace Place
Morganton, NC 28655

North Carolina
Burke County

I, Melanie C McKinney, Notary Public of McDowell, County, hereby certify that before me this day personally appeared Laura E. Mulwee, Who acknowledged the due execution of the foregoing Claimant Statement.

This the 8th day of August, 2011.

MELONIE C. MCKINNEY
Notary Public
McDowell County, NC

Melanie C McKinney
Notary Public Melanie C McKinney
My Commission Expires: 02-24-12

RECEIVED

2011 AUG 17 A 11:04

RECEIVED

Claimant's Statement

The undersigned, claimant states that the undersigned authorized and signed his/her name on the location notice(s) of the placer mining claims below, and that the undersigned is an actual party to the location of the subject claim(s), and has a bona fide interest in the following claim(s):

	Claim or Site Name	BLM Recordation Serial Number
1.	Eastern	334201
2.	Lucky #10	334202
3.	Southern	334203
4.	Western	334204
5.	G-1	352432
6.	G-2	352433
7.	G-3	352434
8.	G-4	352435

This the 8th day of August, 2011.

Kimball E. Smith
Kimball E. Smith
PO Box 3026
Morganton, NC 28680

North Carolina
Burke County

I, Melanie C. McKinney, Notary Public of McDowell, County, hereby certify that before me this day personally appeared Kimball E. Smith, Who acknowledged the due execution of the foregoing Claimant Statement.

This the 8th day of August, 2011.

MELONIE C. MCKINNEY
Notary Public
McDowell County, NC

Melanie C. McKinney
Notary Public - Melanie C. McKinney
My Commission Expires: 02-24-12

2011 AUG 17 A 11:04

2011 AUG 17 A 11:04
MCKINNEY

United States Department of the Interior
Bureau of Land Management
LANDS/RECREATION & PLANNING
ONE N CENTRAL AVE
PHOENIX, AZ 85004 -2203
Phone: 602-417-9200

Receipt

No:

2407155

Transaction #: 2482430

Date of Transaction: 08/17/2011

CUSTOMER:

BENJAMIN J GUNTER
92 LINVIEW DR
NEBO, NC 28761-9409 US

LINE #	QTY	DESCRIPTION	REMARKS	UNIT PRICE	TOTAL
1	1.00	LOCATABLE MINERALS / MINING CLAIMS-NOT NEW-UNADJUD, ONE AUTH NO. ONLY / MINING CLAIM MONEY RECEIVED CASES: AMC334201/\$80.00	WAVIER & POL (8)	- n/a -	80.00
TOTAL:					\$80.00

PAYMENT INFORMATION

1	AMOUNT:	80.00	POSTMARKED:	N/A
	TYPE:	CASH	RECEIVED:	08/17/2011
	NAME:	GUNTER, BENJAMIN J 92 LINVIEW DR NEBO NC 28761-9409 US		

REMARKS

This receipt was generated by the automated BLM Collections and Billing System and is a paper representation of a portion of the official electronic record contained therein.

UNITED STATES DEPARTMENT OF THE INTERIOR
BUREAU OF LAND MANAGEMENT

241

AMC 352432

FORM APPROVED
OMB NO. 1004-0114
Expires: February 28, 2010

MAINTENANCE FEE WAIVER CERTIFICATION

SEE INSTRUCTIONS ON REVERSE

AMC 334201

1. This small miner waiver is filed for the assessment year beginning at noon on September 1, 2010 and ending at noon on September 1, 2011
2. The undersigned and all related parties owned ten or fewer mining claims, mill, or tunnel sites located and maintained on Federal lands in the United States of America on September 1, 2010.
3. The undersigned have performed the assessment work required by law for each mining claim listed prior to filing this waiver and understand that by filing this form; an affidavit of assessment work must be recorded by the December 30th following the filing of this waiver.
4. The undersigned understand that if the assessment work obligation has not yet come due under 30 U.S.C. 28 (for those claims in their first assessment year only); a notice of intent to hold reciting this condition must be recorded by the December 30th following the filing of this waiver.
5. The undersigned understand that mill and tunnel sites may also be listed upon this waiver and be waived from payment of the maintenance fee; and that a notice of intent to hold for these sites is required to be recorded by the December 30th immediately following the filing of this waiver.
6. The undersigned understand and acknowledge that pursuant to 43 U.S.C. 1212 and 18 U.S.C. 1001; the filing or recording of a false, fictitious, or fraudulent document with the Bureau of Land Management may result in a fine of up to \$250,000, a prison term not to exceed five years, or both.
7. The mining claims, mill or tunnel sites for which this waiver from payment of the maintenance fees is requested are:

CLAIM OR SITE NAME	BLM RECORDATION SERIAL NUMBER
1. Eastern	334201
2. Lucky #10	334202
3. Southern	334203
4. Western	334204
5. G-1	352432
6. G-2	352433
7. G-3	352434
8. G-4	352435
9.	
10.	

The owner(s) (claimants) of the above mining claims and sites are:

Benjamin J. Gunter
(Owner's Name - Please Print)

92 Linview Drive
(Street or P.O. Box)

Nebo
(City)

N.C.
(State)

28761
(Zip Code)

Benjamin J. Gunter
(Owner's Signature)

Geraldine F. Gunter
(Owner's Name - Please Print)

92 Linview Drive
(Street or P.O. Box)

Nebo
(City)

N.C.
(State)

28761
(Zip Code)

Geraldine F. Gunter
(Owner's Signature)

Jeremiah B. Gunter
(Owner's Name - Please Print)

2114 Willow Creek St.
(Street or P.O. Box)

Austin
(City)

TX
(State)

78702-4550
(Zip Code)

Jeremiah B. Gunter
(Owner's Signature)

ENTERED IN COMPUTER

(Continued on page 2)

RE 9/9/10

8/sc

Mary Allison
(Owner's Name - Please Print)
200 Jefferson NE Apt.#2
(Street or P.O. Box)

John W. Erwin Jr.
(Owner's Name - Please Print)
2310 McConnaughey Lane
(Street or P.O. Box)

Nancy W. Taylor
(Owner's Name - Please Print)
2310 McConnaughey Lane
(Street or P.O. Box)

Laura E. Mulwee
(Owner's Name - Please Print)
110 Terrace Place
(Street or P.O. Box)

Mary Allison
(Owner's Signature)
Albuquerque N.M. 87108
(City) (State) (Zip Code)

John W. Erwin Jr.
(Owner's Signature)
Morganton N.C. 28655
(City) (State) (Zip Code)

Nancy W. Taylor
(Owner's Signature)
Morganton N.C. 28655
(City) (State) (Zip Code)

Laura E. Mulwee
(Owner's Signature)
Morganton N.C. 28655
(City) (State) (Zip Code)

INSTRUCTIONS

1. This certification is made under the provisions of § 1744 of Title 43 and § 28-28k of Title 30 of the United States Code; and the regulations thereunder (43 CFR Part 3830).
2. The claimant(s) **must** fill in the dates in paragraph 1 for the beginning and ending of the assessment year for which this waiver is sought.
3. The claimant(s) **must** fill in the date in paragraph 2 for the beginning of the assessment year for which this waiver is sought.
4. All claim and site names and Bureau of Land Management (BLM) serial numbers **must** be listed for the mining claims, mill sites, and tunnel sites for which the waiver is sought.
5. All owners of the mining claims, mill sites, and tunnel sites and their addresses **must** be given.
6. This waiver form **must** be signed by all the claimants or their designated agent, in original form. If an agent is designated, a notarized designation of agent, signed by all of the claimants with proper address given, **must** be submitted with this waiver.
7. This form **must** be filed no later than September 1st for the upcoming assessment year in the BLM State Office where the mining claims or sites are recorded, or the waiver cannot be granted by the BLM. (Example: to obtain a waiver for the assessment year 2000, which begins at noon on September 1, 1999, you **must** qualify for and file for a waiver no later than September 1, 1999, in the proper BLM State Office).
8. For all mining claims which require assessment work, you **must** record an affidavit of labor on or before the December 30th immediately following the filing of this waiver. For all other mining claims or sites waived, you must record a notice of intent to hold on or before the December 30th immediately following the filing of this waiver.
9. Mill and tunnel sites may also be listed upon this waiver and be waived from payment of the maintenance fee. A notice of intent to hold for these sites is required to be filed by the December 30th following the filing of this waiver.

NOTICE/BURDEN HOURS STATEMENT

The Privacy Act of 1974, as amended, and the regulation in 43 CFR 2.48(d) provide that you be furnished the following information in connection with the information required by this certification of waiver from rental fees.

AUTHORITY: 30 U.S.C. 28-28k; 43 U.S.C. 1201, 1457, 1740, and 1744; and 43 CFR 3830.

PRINCIPLE PURPOSE: This information is to be used to verify that the owner(s) (claimants) of a mining claim has complied with 30 U.S.C. 28f and is entitled to perform assessment work in lieu of paying the maintenance fee for the mining claims listed on this form.

ROUTINE USE: (1) Adjudication of the claimant(s) certification of waiver from paying the maintenance fee otherwise required by 30 U.S.C. 28f. (2) Disclosure may be made to appropriate Federal agencies when location is made within the agency's geographic area of responsibility. (3) Information from the record and/or the record will be transferred to the appropriate Federal, State, or local agency, or a member of the public in response to a specific request for pertinent information. (4) Information may also be provided to the Department of Justice or in a proceeding before a court or adjudicative body; or to Federal, State, local or foreign agencies when needed for enforcement of civil or criminal codes or applicable regulations concerning title rights upon the public land.

EFFECT OF NOT PROVIDING INFORMATION: Disclosure of this information is required by 30 U.S.C. 28f and 43 CFR Part 3830 for those qualified claimants wishing to take the small miner waiver allowed. Failure to supply the information required in this form to support the claimants certification of waiver from payment of the otherwise required maintenance fees will result in the waiver being disallowed and the mining claims subject to forfeiture by BLM under 30 U.S.C. 28i.

The Paperwork Reduction Act of 1995 requires us to inform you that:

This information is being collected to allow the BLM to determine if you qualify for a waiver from the payment of \$100 per mining claim or site maintenance fee established in 30 U.S.C. 28f and the implementing regulations at 43 CFR 3830. A response to this request is required in accordance with the statute to obtain your benefit.

BLM would like you to know that you do not have to respond to this, or any other, Federal agency-sponsored information collection unless it displays a currently valid OMB control number.

Public reporting burden for this form is estimated to average 20 minutes (.33 hours) per response, including time to review instructions, gathering and maintaining data, and completing and reviewing the form. Direct comments regarding this burden estimate, or any other aspect of this form, to the U.S. Department of the Interior, Bureau of Land Management, (1004-0114) Bureau Information Collection Clearance Officer (WO-630), Mail Stop 401 LS, 1849 C St., N.W., Washington, D.C. 20240.

PHOENIX, ARIZONA
FOR OFFICIAL USE ONLY
2000 AUG 12 P 1:29
RECEIVED
BLM AZ STATE OFFICE

<div style="border-bottom: 1px solid black; padding-bottom: 5px;">Kimball E. Smith</div> <div style="text-align: center; font-size: small;">(Owner's Name - Please Print)</div> <div style="border-bottom: 1px solid black; padding-bottom: 5px;">409 W. Union Street</div> <div style="text-align: center; font-size: small;">(Street or P.O. Box)</div>	<div style="border-bottom: 1px solid black; padding-bottom: 5px; text-align: center;"> </div> <div style="text-align: center; font-size: small;">(Owner's Signature)</div> <div style="display: flex; justify-content: space-between; padding: 5px 0;"> <div style="border-bottom: 1px solid black; padding-bottom: 5px;">Morganton</div> <div style="border-bottom: 1px solid black; padding-bottom: 5px;">N.C.</div> <div style="border-bottom: 1px solid black; padding-bottom: 5px;">28655</div> </div> <div style="display: flex; justify-content: space-between; font-size: x-small;"> (City) (State) (Zip Code) </div>
(Owner's Name - Please Print)	(Owner's Signature)
(Street or P.O. Box)	(City) (State) (Zip Code)

INSTRUCTIONS

- | | |
|--|---|
| <ol style="list-style-type: none"> 1. This certification is made under the provisions of § 1744 of Title 43 and § 28-28k of Title 30 of the United States Code; and the regulations thereunder (43 CFR Part 3830). 2. The claimant(s) must fill in the dates in paragraph 1 for the beginning and ending of the assessment year for which this waiver is sought. 3. The claimant(s) must fill in the date in paragraph 2 for the beginning of the assessment year for which this waiver is sought. 4. All claim and site names and Bureau of Land Management (BLM) serial numbers must be listed for the mining claims, mill sites, and tunnel sites for which the waiver is sought. 5. All owners of the mining claims, mill sites, and tunnel sites and their addresses must be given. 6. This waiver form must be signed by all the claimants or their designated agent, in original form. If an agent is designated, a notarized designation of agent, signed by all of the claimants with proper address given, must be submitted with this waiver. | <ol style="list-style-type: none"> 7. This form must be filed no later than September 1st for the upcoming assessment year in the BLM State Office where the mining claims or sites are recorded, or the waiver cannot be granted by the BLM. (Example: to obtain a waiver for the assessment year 2000, which begins at noon on September 1, 1999, you must qualify for and file for a waiver no later than September 1, 1999, in the proper BLM State Office). 8. For all mining claims which require assessment work, you must record an affidavit of labor on or before the December 30th immediately following the filing of this waiver. For all other mining claims or sites waived, you must record a notice of intent to hold on or before the December 30th immediately following the filing of this waiver. 9. Mill and tunnel sites may also be listed upon this waiver and be waived from payment of the maintenance fee. A notice of intent to hold for these sites is required to be filed by the December 30th following the filing of this waiver. |
|--|---|

NOTICE/BURDEN HOURS STATEMENT

The Privacy Act of 1974, *as amended*, and the regulation in 43 CFR 2.48(d) provide that you be furnished the following information in connection with the information required by this certification of waiver from rental fees.

AUTHORITY: 30 U.S.C. 28-28k; 43 U.S.C. 1201, 1457, 1740, and 1744; and 43 CFR 3830.

PRINCIPLE PURPOSE: This information is to be used to verify that the owner(s) (claimants) of a mining claim has complied with 30 U.S.C. 28f and is entitled to perform assessment work in lieu of paying the maintenance fee for the mining claims listed on this form.

ROUTINE USE: (1) Adjudication of the claimant(s) certification of waiver from paying the maintenance fee otherwise required by 30 U.S.C. 28f. (2) Disclosure may be made to appropriate Federal agencies when location is made within the agency's geographic area of responsibility. (3) Information from the record and/or the record will be transferred to the appropriate Federal, State, or local agency, or a member of the public in response to a specific request for pertinent information. (4) Information may also be provided to the Department of Justice or in a proceeding before a court or adjudicative body; or to Federal, State, local or foreign agencies when needed for enforcement of civil or criminal codes or applicable regulations concerning title rights upon the public land.

EFFECT OF NOT PROVIDING INFORMATION: Disclosure of this information is required by 30 U.S.C. 28f and 43 CFR Part 3830 for those qualified claimants wishing to take the small miner waiver allowed. Failure to supply the information required in this form to support the claimants certification of waiver from payment of the otherwise required maintenance fees will result in the waiver being disallowed and the mining claims subject to forfeiture by BLM under 30 U.S.C. 28i.

The Paperwork Reduction Act of 1995 requires us to inform you that:

This information is being collected to allow the BLM to determine if you qualify for a waiver from the payment of \$100 per mining claim or site maintenance fee established in 30 U.S.C. 28f and the implementing regulations at 43 CFR 3830. A response to this request is required in accordance with the statute to obtain your benefit.

BLM would like you to know that you do not have to respond to this, or any other, Federal agency-sponsored information collection unless it displays a currently valid OMB control number.

Public reporting burden for this form is estimated to average 20 minutes (.33 hours) per response, including time to review instructions, gathering and maintaining data, and completing and reviewing the form. Direct comments regarding this burden estimate, or any other aspect of this form, to the U.S. Department of the Interior, Bureau of Land Management, (1004-0114) Bureau Information Collection Clearance Officer (WO-630), Mail Stop 401 LS, 1849 C St., N.W., Washington, D.C. 20240.

FOR OFFICIAL USE ONLY

2010 AUG 12 P 1:29

RECEIVED
BLM AZ STATE OFFICE

When Recorded Return Document to:

Benjamin J. Gunter
92 Linview Drive
Nebo, N.C. 28761

☐ Check here if this is a change of address.

Telephone: 828-442-3842

E-mail address: _____

AFFIDAVIT OF PERFORMANCE OF ANNUAL WORK

1. State of Arizona, County of Yuma ss:

2. I (Name) Benjamin J. Gunter

3. Reside at (Address) 92 Linview Drive

City Nebo County McDowell

State NC Zip 28761 being duly sworn, depose and say that I am a citizen of the United States, more than eighteen years of age, and that all of the facts set forth in this affidavit, subject to the provisions and penalties of 18 U.S.C. 1001 pertaining to the filing of false, fictitious, or fraudulent statements with the United States, are true and correct according to the best of my knowledge, information and belief.

4. Owner's name and address (If not shown in Items 1-3 above). _____

5. That I am personally acquainted with the mining claim(s). The work and improvements were made by and at the expense of the owner(s) of said claim(s). Said contiguous group of claims, listed on this document, are situated in the

Gila City Dome (optional) Mining District; Yuma County, Arizona.

Line No.	AMC NUMBER	CLAIM/SITE NAME	COUNTY RECORDER DATA (If available)	TWP	RNG	SEC
1	334201	Eastern		8S	21W	S11
2	334202	Lucky #10		8S	21W	S11
3	334203	Southern		8S	21W	S11
4	334204	Western		8S	21W	S10
5	352432	G-1		8S	21W	S10
6	352433	G-2		8S	21W	S10


Form: MCF108

Revised Jan. 2006

Page 1 of 2

ENTERED IN COMPUTER

R2 9/9/10



7	352434	G-3		85	21 ^W	12
8	352435	G-4		85	21 ^W	5 ¹²
9						
10						

6. That between the dates starting at 12 o'clock noon on September 1, 20 09 and ending at 12 o'clock noon on September 1, 20 10 at least \$ 2781.⁰⁰ dollars worth of work and improvements were done and performed upon said claim(s) or upon one or more of a contiguous group of claims for the benefit of all, wholly or partly outside of a contiguous group of claims for the benefit of all, not including the location work.

7. That the following persons were employed to perform the work and improvements described herein: _____

Benjamin Guter, Jeremiah Guter, Doyle Madde, Derrick Madde

8. That the work and improvements performed were: Test site Cleanup, Improvements to existing roads on claims, Mineral survey of claims by use of Geophysical instruments and geochemical tests of samples

9. Dated: 7-21-10 Signature: Benjamin J. Guter

SUBSCRIBED AND SWORN TO before me, a Notary Public, this 21 day of JULY 20 10

By: HARRY C. HESS

Notary Public: Harry C. Hess

My Commission Expires May 24 2011

Bureau of Land Management
Arizona State Office
www.az.blm.gov

No. of Claims:	<u>8</u>	x \$10 =	<u>8000</u>
Check No.:	<u>CASH</u>	Init.	<u>SC</u>
Receipt No.:	<u>2189675</u>		
For BLM Use Only			

United States Department of the Interior
Bureau of Land Management
LANDS/RECREATION & PLANNING
ONE N CENTRAL AVE
PHOENIX, AZ 85004 -2203
Phone:

Receipt

No:

2189675

Transaction #: 2259395

Date of Transaction: 08/12/2010

CUSTOMER: BENJAMIN J GUNTER
92 LINVIEW DR
NEBO, NC 28761-9409 US

LINE #	QTY	DESCRIPTION	REMARKS	UNIT PRICE	TOTAL
1	1.00	LOCATABLE MINERALS / MINING CLAIMS-NOT NEW-UNADJUD, ONE AUTH NO. ONLY / MINING CLAIM MONEY RECEIVED CASES: AMC334201/\$80.00	WAIVER & POL (8)	- n/a -	80.00
TOTAL:					\$80.00

PAYMENT INFORMATION

1	AMOUNT:	80.00	POSTMARKED:	N/A
	TYPE:	CASH	RECEIVED:	08/12/2010
	NAME:	GUNTER, BENJAMIN J 92 LINVIEW DR NEBO NC 28761-9409 US		

REMARKS

This receipt was generated by the automated BLM Collections and Billing System and is a paper representation of a portion of the official electronic record contained therein.

**UNITED STATES DEPARTMENT OF THE INTERIOR
BUREAU OF LAND MANAGEMENT**

**MC NATIONWIDE CLAIMANT LISTING
September 09, 2010**

Cust	AZ	CA	CO	ID	MT	OR	National Total
ALLISON CINDY 87987 9TH ST VENETA, OR 97487-9712	1						1
ALLISON DAWN 8803 W SELDON LN PEORIA, AZ 85345-2518	1						1
ALLISON JEANNIE M 366 DATE ST CHULA VISTA, CA 91911-6202	2						2
ALLISON JOSEPH A III 7232 ANDASOL AVE VAN NUYS, CA 91406-2401	2						2
ALLISON JOSEPH A JR 366 DATE ST CHULA VISTA, CA 91911-6202	43						43
ALLISON KEN 12825 MCCUNE RD ELBERT, CO 80106-8902			1				1
ALLISON KEVIN D 1110 DORSET CT LAFAYETTE, CO 80026-1152			1				1
ALLISON KILEY 2230 ALHAMBRA ST NORCO, CA 92860-1105	30						30
ALLISON MARY G 200 JEFFERSON ST NE APT 2 ALBUQUERQUE, NM 87108-1260	8						8
ALLISON RILEY 2230 ALHAMBRA ST NORCO, CA 92860-1105	8						8
ALLISON ROB 26907 N 176TH DR SURPRISE, AZ 85387-1066	1						1
ALLISON ROB 8803 W SELDON LN PEORIA, AZ 85345-2518	3						3
ALLISON ROSA M 366 DATE ST CHULA VISTA, CA 91911-6202	27						27
ALLISON ROSEA M 366 DATE ST CHULA VISTA, CA 91911-6202	13						13
ALLISON SCOTT 87987 9TH ST VENETA, OR 97487-9712	1						1
ALLISON THOMAS J 608 THERMAL AVE SAN DIEGO, CA 92154-1107	2						2

**UNITED STATES DEPARTMENT OF THE INTERIOR
BUREAU OF LAND MANAGEMENT**

**MC NATIONWIDE CLAIMANT LISTING
September 09, 2010**

Cust	AZ	CA	CO	ID	MT	OR	National Total
ALLISON TOM PO BOX 186 OROFINO, ID 83544	CLAIMANT	CLAIMANT	CLAIMANT	CLAIMANT	CLAIMANT	CLAIMANT	
				1			1
ALLISON TOM J 2230 ALHAMBRA ST NORCO, CA 92860-1105	38						38
ERVIN BRIAN THOMAS PO BOX 162 CUSTER, SD 57730-0162					1		1
ERVIN CHAD 300 S ANTLE GLADWIN, MI 48624	2						2
ERVIN DAN 507 HEBRON ST ST LOUIS, MI 48880	2						2
ERVIN JENNIFER PO BOX 1141 RAINIER, OR 97048-1141						10	10
ERVIN JOHN W JR 2310 MCCONNAUGHEY LN MORGANTON, NC 28655	8						8
ERVIN JOYCE BOX 889 BOUSE, AZ 85325	2						2
ERVIN JOYCE PO BOX 506 RAINIER, OR 97048-0506						7	7
ERVIN LELAND BOX 889 BOUSE, AZ 85325	2						2
ERVIN SHANE PO BOX 1141 RAINIER, OR 97048-1141						10	10
ERVIN WILLIAM PO BOX 506 RAINIER, OR 97048-0506						10	10
ERVINE CHRIS 550 COVEY LN VALLEY SPRINGS, CA 95252-9579		1					1
GUNTER BENJAMIN J 92 LINVIEW DR NEBO, NC 28761	8						8
GUNTER GERALDINE F 92 LINVIEW DR NEBO, NC 28761	8						8
GUNTER JAY T PO BOX 1902 CARSON CITY, NV 89702-1902				1			1

**UNITED STATES DEPARTMENT OF THE INTERIOR
BUREAU OF LAND MANAGEMENT**

**MC NATIONWIDE CLAIMANT LISTING
September 09, 2010**

	AZ	CA	CO	ID	MT	OR	National Total
Cust	CLAIMANT	CLAIMANT	CLAIMANT	CLAIMANT	CLAIMANT	CLAIMANT	
GUNTER JEAN I PO BOX 1902 CARSON CITY, NV 89702-1902				1			1
GUNTER JEREMIAH B 701 SPARKS AVE AUSTIN, TX 78705	8						8
GUNTER MIKE 11802 MERIDIAN E # 112 PUYALLUP, WA 98373-3542	1						1
MULWEE LAURA 110 TERRACE PL MORGANTON, NC 28655-3774	8						8

UNITED STATES DEPARTMENT OF THE INTERIOR
BUREAU OF LAND MANAGEMENT

MC NATIONWIDE CLAIMANT LISTING
September 09, 2010

Cust	AZ	National
	CLAIMANT	Total
TAYLOR NANCY W 2310 MCCONNAUGHEY LN MORGANTON, NC 28655	8	8

**UNITED STATES DEPARTMENT OF THE INTERIOR
BUREAU OF LAND MANAGEMENT**

**MC NATIONWIDE CLAIMANT LISTING
September 09, 2010**

Cust	AZ	National
	CLAIMANT	Total
SMITH KIMBALL E 409 W UNION ST MORGANTON, NC 28655	8	8

UNITED STATES DEPARTMENT OF THE INTERIOR
BUREAU OF LAND MANAGEMENT

MC NATIONWIDE CLAIMANT LISTING
September 09, 2010

Cust	AZ	National
	CLAIMANT	Total
SMITH KIMBALL E 409 W UNION ST MORGANTON, NC 28655	8	8

Amc 334201

Amc 352432

LAW OFFICES OF

RECEIVED
BLM AZ STATE OFFICE

**BYRD, BYRD, ERVIN,
McMAHON & DENTON, P.A.** 2009 NOV 27 P 2:46

JOHN W. ERVIN, JR.
LAWRENCE D. McMAHON, JR.
MICHELLE C. PRITCHARD*
ROBERT K. DENTON

POST OFFICE DRAWER 1269
MORGANTON, NORTH CAROLINA 28680-1269

PHOENIX, ARIZONA
TELEPHONE
(828) 437-4220
FAX (828) 438-4517

*ALSO LICENSED IN CALIFORNIA

JOE K. BYRD (1923-2008)
ROBERT B. BYRD (1930-2002)

November 24, 2009

Mr. Tony Smith
Bureau of Land Management
One North Central Avenue, Suite 800
Phoenix, Arizona 85004

Re: Affidavit of Laura E. Mulwee


Dear Mr. Smith:

This letter is written on behalf of my daughter, Laura E. Mulwee. Enclosed is an Affidavit which relates to Laura E. Mulwee's execution of Claims with th Bureau of Land Management on August 13, 2009.

In prior years, when she was married to Thomas A. Randolph, she signed the claim forms as Laura E. Randolph. If anything further is needed, please advise.

With best regards, I am,

Sincerely




John W. Ervin, Jr.

JWE/mm

Enclosure

cc: Benjamin J. Gunter
147 Linview Drive
Nebo, NC 28761

ENTERED INTO COMPUTER

12/1/09


AFFIDAVIT

RECEIVED
BLM AZ STATE OFFICE


Now comes Laura E. Randolph, who being duly sworn, deposes and says: 2009 NOV 27 P 2:46

I am a citizen and resident of Burke County, North Carolina and reside in Phoenix, Arizona in the City of Morganton. I was formerly married to Thomas A. Randolph and during our marriage signed documents as Laura E. Randolph. On December 8, 2007, I married R. Scott Mulwee and now execute documents as Laura E. Mulwee.

This Affidavit is submitted in connection with Claims filed with the Bureau of Land Management at its offices at One North Central Avenue, Suite 800, Phoenix, Arizona 85004, most recently on August 13, 2009. The Claim Names and BLM Recordation Serial Numbers are as follows:

<u>Claim Name</u>	<u>BLM Recordation Serial Number</u>
Southern	334203
Eastern	334201
Western	334204
Lucky #10	334202
G - 1	352432
G - 2	352433
G - 3	352434
G - 4	352435

This Affidavit is respectfully submitted this 24th day of November, 2009.



Laura E. Mulwee

North Carolina
Burke County


I, Melonie C. McKinney, Notary Public of McDowell County, North Carolina, hereby certify that before me this day personally appeared Laura E. Mulwee, who being duly sworn stated that the contents of the foregoing Affidavit are true to the best of her knowledge and information.

This the 24th day of November, 2009.

MELONIE C. MCKINNEY
Notary Public
McDowell County, NC


Melonie C. McKinney - Notary Public
My Commission Expires: 02-24-2012

ENTERED INTO COMPUTER

12/1/09


UNITED STATES
DEPARTMENT OF THE INTERIOR
BUREAU OF LAND MANAGEMENT

MAINTENANCE FEE WAIVER CERTIFICATION

FORM APPROVED
OMB NO. 1004-0114

Expires: February 28, 2010

SEE INSTRUCTIONS ON PAGE 2

AMC 352432
AMC 334201

238

1. This small miner waiver is filed for the assessment year beginning at noon on September 1, 2008 and ending at noon on September 1, 2009.
2. The undersigned and all related parties owned ten or fewer mining claims, mill, or tunnel sites located and maintained on Federal lands in the United States of America on September 1, 2008.
3. The undersigned have performed the assessment work required by law for each mining claim listed prior to filing this waiver and understand that by filing this form; an affidavit of assessment work must be recorded by the December 30th following the filing of this waiver.
4. The undersigned understand that if the assessment work obligation has not yet come due under 30 U.S.C. 28 (for those claims in their first assessment year only); a notice of intent to hold reciting this condition must be recorded by the December 30th following the filing of this waiver.
5. The undersigned understand that mill and tunnel sites may also be listed upon this waiver and be waived from payment of the maintenance fee; and that a notice of intent to hold for these sites is required to be recorded by the December 30th immediately following the filing of this waiver.
6. The undersigned understand and acknowledge that pursuant to 43 U.S.C. 1212 and 18 U.S.C. 1001; the filing or recording of a false, fictitious, or fraudulent document with the Bureau of Land Management may result in a fine of up to \$250,000, a prison term not to exceed five years, or both.
7. The mining claims, mill or tunnel sites for which this waiver from payment of the maintenance fees is requested are:

CLAIM OR SITE NAME

BLM RECORDATION SERIAL NUMBER

1. <u>Eastern</u>	<u>334201</u>
2. <u>Lucky #10</u>	<u>334202</u>
3. <u>Southern</u>	<u>334203</u>
4. <u>Western</u>	<u>334204</u>
5. <u>G-1</u>	<u>352432</u>
6. <u>G-2</u>	<u>352433</u>
7. <u>G-3</u>	<u>352434</u>
8. <u>G-4</u>	<u>352435</u>
9.	
10.	

The owner(s) (claimants) of the above mining claims and sites are:

Benjamin J. Gunter ✓
(Owner's Name - Please Print)

Benjamin J. Gunter
(Owner's Signature)

92 Linview Drive
(Street or P.O. Box)

Nebo N.C. 28761
(City) (State) (Zip Code)

Geraldine F. Gunter ✓
(Owner's Name - Please Print)

Geraldine F. Gunter
(Owner's Signature)

92 Linview Drive
(Street or P.O. Box)

Nebo N.C. 28761
(City) (State) (Zip Code)

Jeremiah B. Gunter ✓
(Owner's Name - Please Print)

Jeremiah B. Gunter
(Owner's Signature)

701 Sparks Ave.
(Street or P.O. Box)

Austin Texas 78705
(City) (State) (Zip Code)

RE 9/16/08

(Owner's Name - Please Print)

(Street or P.O. Box)

(Owner's Signature)

(City)

(State)

(Zip Code)

(Owner's Name - Please Print)

(Owner's Signature)

(Street or P.O. Box)

(City)

(State)

(Zip Code)

(Owner's Name - Please Print)

(Owner's Signature)

(Street or P.O. Box)

(City)

(State)

(Zip Code)

(Owner's Name - Please Print)

(Owner's Signature)

(Street or P.O. Box)

(City)

(State)

(Zip Code)

agency of the United States any false, fictitious or fraudulent statements or representations as to any matter within its jurisdiction.

INSTRUCTIONS

1. This certification is made under the provisions of §1744 of Title 43 and § 28-28k of Title 30 of the United States Code; and the regulations thereunder (43 CFR Part 3830).
2. The claimant(s) must fill in the dates in paragraph 1 for the beginning and ending of the assessment year for which this waiver is sought.
3. The claimant(s) must fill in the date in paragraph 2 for the beginning of the assessment year for which this waiver is sought.
4. All claim and site names and Bureau of Land Management (BLM) serial numbers must be listed for the mining claims, mill sites, and tunnel sites for which the waiver is sought.
5. All owners of the mining claims, mill sites, and tunnel sites and their addresses must be given.
6. This waiver form must be signed by all the claimants or their designated agent, in original form. If an agent is designated, a notarized designation of agent, signed by all of the claimants with proper address given, must be submitted with this waiver.
7. This form must be filed no later than September 1st for the upcoming assessment year in the BLM State Office where the mining claims or sites are recorded, or the waiver cannot be granted by the BLM. (Example: to obtain a waiver for the assessment year 2000, which begins at noon on September 1, 1999, you must qualify for and file for a waiver no later than September 1, 1999, in the proper BLM State Office).
8. For all mining claims which require assessment work, you must record an affidavit of labor on or before the December 30th immediately following the filing of this waiver. For all other mining claims or sites waived, you must record a notice of intent to hold on or before the December 30th immediately following the filing of this waiver.
9. Mill and tunnel sites may also be listed upon this waiver and be waived from payment of the maintenance fee. A notice of intent to hold for these sites is required to be filed by the December 30th following the filing of this waiver.

FOR OFFICIAL USE ONLY

2008 AUG 14 A 10: 39

B.L.M. AZ STATE OFFICE

RECEIVED

(Form 3830-2, page 2)

Kimball E. Smith
(Owner's Name - Please Print)
409 W. Union Street
(Street or P.O. Box)

Kimball E. Smith
(Owner's Signature)
Morganton N.C. 28655
(City) (State) (Zip Code)

(Owner's Name - Please Print)
(Street or P.O. Box)

(Owner's Signature)
(City) (State) (Zip Code)

(Owner's Name - Please Print)
(Street or P.O. Box)

(Owner's Signature)
(City) (State) (Zip Code)

(Owner's Name - Please Print)
(Street or P.O. Box)

(Owner's Signature)
(City) (State) (Zip Code)

Title 18 U.S.C. Section 1001 and Title 43 U.S.C. Section 1212 makes it a crime for any person knowingly and willfully to make to any department or agency of the United States any false, fictitious or fraudulent statements or representations as to any matter within its jurisdiction.

INSTRUCTIONS

1. This certification is made under the provisions of §1744 of Title 43 and § 28-28k of Title 30 of the United States Code; and the regulations thereunder (43 CFR Part 3830).
2. The claimant(s) must fill in the dates in paragraph 1 for the beginning and ending of the assessment year for which this waiver is sought.
3. The claimant(s) must fill in the date in paragraph 2 for the beginning of the assessment year for which this waiver is sought.
4. All claim and site names and Bureau of Land Management (BLM) serial numbers must be listed for the mining claims, mill sites, and tunnel sites for which the waiver is sought.
5. All owners of the mining claims, mill sites, and tunnel sites and their addresses must be given.
6. This waiver form must be signed by all the claimants or their designated agent, in original form. If an agent is designated, a notarized designation of agent, signed by all of the claimants with proper address given, must be submitted with this waiver.
7. This form must be filed no later than September 1st for the upcoming assessment year in the BLM State Office where the mining claims or sites are recorded, or the waiver cannot be granted by the BLM. (Example: to obtain a waiver for the assessment year 2000, which begins at noon on September 1, 1999, you must qualify for and file for a waiver no later than September 1, 1999, in the proper BLM State Office).
8. For all mining claims which require assessment work, you must record an affidavit of labor on or before the December 30th immediately following the filing of this waiver. For all other mining claims or sites waived, you must record a notice of intent to hold on or before the December 30th immediately following the filing of this waiver.
9. Mill and tunnel sites may also be listed upon this waiver and be waived from payment of the maintenance fee. A notice of intent to hold for these sites is required to be filed by the December 30th following the filing of this waiver.

FOR OFFICIAL USE ONLY

PHOENIX, ARIZONA

2008 AUG 14 A 10:39

(Continued on page 3)

RECEIVED
B.L.M. AZ STATE OFFICE
(Form 3830-2, page 2)

When Recorded Return Document to:

Benjamin J. Gunter
92 Linview Drive
Nebo, N. C. 28761

☐ Check here if this is a change of address.

Telephone: 828-442-3842

E-mail address: _____

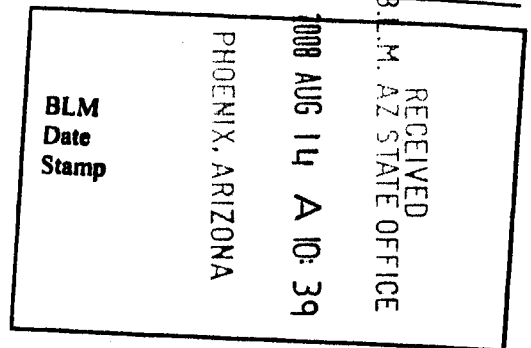
AFFIDAVIT OF PERFORMANCE OF ANNUAL WORK

1. State of Arizona, County of Yuma ss:

2. I (Name) Benjamin J. Gunter

3. Reside at (Address) 92 Linview Drive

City Nebo County Mc Dowell



State NC zip 28761 being duly sworn, depose and say that I am a citizen of the United States, more than eighteen years of age, and that all of the facts set forth in this affidavit, subject to the provisions and penalties of 18 U.S.C. 1001 pertaining to the filing of false, fictitious, or fraudulent statements with the United States, are true and correct according to the best of my knowledge, information and belief.

4. Owner's name and address (if not shown in Items 1-3 above). _____

5. That I am personally acquainted with the mining claim(s). The work and improvements were made by and at the expense of the owner(s) of said claim(s). Said contiguous group of claims, listed on this document, are situated in the Gila City Dome (optional) Mining District; Yuma County, Arizona.

Line No.	AMC NUMBER	CLAIM/SITE NAME	COUNTY RECORDER DATA (If available)	TWP	RNG	SEC
1	334201	Eastern		8 ^S	21 ^W	S 11
2	334202	Lucky #10		8 ^S	21 ^W	S 12
3	334203	Southern		8 ^S	21 ^W	S 11
4	334204	Western		8 ^S	21 ^W	S 10
5	352432	G-1		8 ^S	21 ^W	S 11
6	352433	G-2		8 ^S	21 ^W	S 10

AFFIDAVIT OF PERFORMANCE OF ANNUAL WORK - page 2

BLM Date Stamp	2008 AUG 14 A 10:39 PHOENIX, ARIZONA RECEIVED BLM STATE OFFICE
----------------------	---

7	352434	G-3	85	21 W	S 12
8	352435	G-4	85	21 W	S 12
9					
10					

6. That between the dates starting at 12 o'clock noon on September 1, 20 07 and ending at 12 o'clock noon on September 1, 20 08 at least \$ 5251.00 dollars worth of work and improvements were done and performed upon said claim(s) or upon one or more of a contiguous group of claims for the benefit of all, wholly or partly outside of a contiguous group of claims for the benefit of all, not including the location work.

7. That the following persons were employed to perform the work and improvements described herein: Jeremiah Gunter, Andrew Gritz, Matt Burgess and Benjamin Gunter

8. That the work and improvements performed were: Road improvement to sites for sampling, geological sampling and assessment work, including additional geophysical IP, structural geology mapping, site preparation for geochem etc

9. Dated: Aug 11, 2008 Signature: Benjamin J. Hess

SUBSCRIBED AND SWORN TO before me, a Notary Public, this 11 day of August, 2008

By: HARRY C. HESS

Notary Public Harry C. Hess

My Commission Expires May 24 2011



No. of Claims:	<u>8</u>	x \$10 =	<u>80.00</u>
Check No.:	<u>CASH</u>	Init.	<u>ERG</u>
Receipt No.:	<u>1818657</u>		
For BLM Use Only			

Bureau of Land Management
Arizona State Office
www.az.blm.gov

Form: MCF108
Revised Jan. 2006
Page 2 of 2

United States Department of the Interior**Bureau of Land Management**

BUSINESS & SUPPORT SVCS DIV

ONE N CENTRAL AVE SUITE 800

PHOENIX, AZ 85004 -4427

Phone: (602) 417-9200

Receipt

No: 1761132

Transaction #: 1818657**Date of Transaction:** 08/14/2008

CUSTOMER:	BENJAMIN J GUNTER 92 LINVIEW DRIVE NEBO, NC 28761
------------------	---

LINE #	QTY	DESCRIPTION	REMARKS	UNIT PRICE	TOTAL
1	1.00	LOCATABLE MINERALS / MINING CLAIMS-NOT NEW-UNADJUD, ONE AUTH NO. ONLY / MINING CLAIM MONEY RECEIVED (455) CASES: AMC334201/\$80.00	WAIV-2009 & POL (8)	- n/a -	80.00
TOTAL:					\$80.00

PAYMENT INFORMATION				
1	AMOUNT:	\$80.00	POSTMARKED:	N/A
	TYPE:	CASH	RECEIVED:	08/14/2008
	NAME:	GUNTER, BENJAMIN J 92 LINVIEW DRIVE NEBO NC 28761		

REMARKS

This receipt was generated by the automated BLM Collections and Billing System and is a paper representation of a portion of the official electronic record contained therein.

When Recorded Return Document to:

Benjamin J. Gunter
92 Linview Dr.
Nebo, N.C. 28761

☐ Check here if this is a change of address.

Telephone: 828-442-3842

E-mail address: _____

AMC 352432
11MC 334201

AFFIDAVIT OF PERFORMANCE OF ANNUAL WORK

1. State of Arizona, County of Yuma ss:

2. I (Name) Benjamin J. Gunter

3. Reside at (Address) 92 Linview Drive

City Nebo County McDowell

State NC Zip 28761 being duly sworn, depose and say that I am a citizen of the United States, more than eighteen years of age, and that all of the facts set forth in this affidavit, subject to the provisions and penalties of 18 U.S.C. 1001 pertaining to the filing of false, fictitious, or fraudulent statements with the United States, are true and correct according to the best of my knowledge, information and belief.

4. Owner's name and address (If not shown in Items 1-3 above). _____

5. That I am personally acquainted with the mining claim(s). The work and improvements were made by and at the expense of the owner(s) of said claim(s). Said contiguous group of claims, listed on this document, are situated in the Gila City/Dome (optional) Mining District; Yuma County, Arizona.

Line No.	AMC NUMBER	CLAIM/SITE NAME	COUNTY RECORDER DATA (If available)	TWP	RNG	SEC
1	334201	Eastern		8S	21W	S11
				8S	21W	S12
2	334202	Lucky #10		8S	21W	S11
3	334203	Southern		8S	21W	S11
4	334204	Western		8S	21W	S10
				8S	21W	S11
5	352432	G-1		8S	21W	S10
6	352433	G-2		8S	21W	S10

Form: MCF108
Revised Jan. 2006
Page 1 of 2

RE 8/24/07

8/50

AFFIDAVIT OF PERFORMANCE OF ANNUAL WORK – page 2

RECEIVED
BLM ARIZONA STATE OFFICE
2007 AUG 15 P 3:11
PHOENIX, ARIZONA

BLM
Date
Stamp

7	352434	G-3		8 ^S	21 ^W	5 ¹²
8	352435	G-4		8 ^S	21 ^W	5 ¹²
9						
10						

6. That between the dates starting at 12 o'clock noon on September 1, 20 06 and ending at 12 o'clock noon on September 1, 20 07 at least \$ 5750.00 dollars worth of work and improvements were done and performed upon said claim(s) or upon one or more of a contiguous group of claims for the benefit of all, wholly or partly outside of a contiguous group of claims for the benefit of all, not including the location work.

7. That the following persons were employed to perform the work and improvements described herein: _____

Benjamin Gunter, Jeremiah Gunter and Robert Moniz

8. That the work and improvements performed were: Geological sampling and assessment work including geophysical IP, structural geological mapping and sampling (minor and bulk) Permit work & road improvement work.


9. Dated: Aug 14th 2007 Signature: Benjamin J. Gunter

SUBSCRIBED AND SWORN TO before me, a Notary Public, this 14th day of Aug 20 07

By: BENJAMIN GUNTER

Notary Public Anthony Cuellar

My Commission Expires JUNE 17, 2011



Bureau of Land Management
Arizona State Office
www.az.blm.gov

No. of Claims: 8 x \$10 = 80.00
Check No.: CASH Init. SC
Receipt No.: 1545074
For BLM Use Only

Form: MCF108
Revised Jan. 2006
Page 2 of 2

United States Department of the Interior

Bureau of Land Management

BUSINESS & SUPPORT SVCS DIV

ONE N CENTRAL AVE SUITE 800

PHOENIX, AZ 85004 -4427

Phone: (602) 417-9200

Receipt

No:

1545074

Transaction #: 1596455

Date of Transaction: 08/15/2007

CUSTOMER: BENJAMIN J GUNTER
92 LINVIEW DRIVE
NEBO, NC 28761

LINE #	QTY	DESCRIPTION	REMARKS	UNIT PRICE	TOTAL
1	1.00	LOCATABLE MINERALS / MINING CLAIMS-NOT NEW-UNADJUD, ONE AUTH NO. ONLY / MINING CLAIM MONEY RECEIVED (455) CASES: AMC334201/\$80.00	POL 2007 + WAIVER 2008 (8)	- n/a -	80.00
TOTAL:					\$80.00

PAYMENT INFORMATION				
1	AMOUNT:	\$80.00	POSTMARKED:	N/A
	TYPE:	CASH	RECEIVED:	08/15/2007
	NAME:	GUNTER, BENJAMIN J 92 LINVIEW DRIVE NEBO NC 28761		

REMARKS

This receipt was generated by the automated BLM Collections and Billing System and is a paper representation of a portion of the official electronic record contained therein.

UNITED STATES DEPARTMENT OF THE INTERIOR
BUREAU OF LAND MANAGEMENT

231
B

MAINTENANCE FEE WAIVER CERTIFICATION

SEE INSTRUCTIONS ON REVERSE

FORM APPROVED
OMB NO. 1004-0114
Expires: February 28, 2010

AMC 334201

1. This small miner waiver is filed for the assessment year beginning at noon on September 1, 2007 and ending at noon on September 1, 2008.
2. The undersigned and all related parties owned ten or fewer mining claims, mill, or tunnel sites located and maintained on Federal lands in the United States of America on September 1, 2007.
3. The undersigned have performed the assessment work **required by law** for each mining claim listed **prior to filing this waiver** and understand that by filing this form; an affidavit of assessment work **must** be recorded by the December 30th following the filing of this waiver.
4. The undersigned understand that if the assessment work obligation has not yet come due under 30 U.S.C. 28 (for those claims in their first assessment year only); a notice of intent to hold reciting this condition **must** be recorded by the December 30th following the filing of this waiver.
5. The undersigned understand that mill and tunnel sites may also be listed upon this waiver and be waived from payment of the maintenance fee; and that a notice of intent to hold for these sites is required to be recorded by the December 30th immediately following the filing of this waiver.
6. The undersigned understand and acknowledge that pursuant to 43 U.S.C. 1212 and 18 U.S.C. 1001; the filing or recording of a false, fictitious, or fraudulent document with the Bureau of Land Management may result in a fine of up to \$250,000, a prison term not to exceed five years, or both.
7. The mining claims, mill or tunnel sites for which this waiver from payment of the maintenance fees is requested are:

AMC 352432

CLAIM OR SITE NAME	BLM RECORDATION SERIAL NUMBER
1. Eastern	334201
2. Lucky #10	334202
3. Southern	334203
4. Western	334204
5. G-1	352432
6. G-2	352433
7. G-3	352434
8. G-4	352435
9.	
10.	

The owner(s) (claimants) of the above mining claims and sites are:

Benjamin J. Gunter
(Owner's Name - Please Print)

92 Linview Drive
(Street or P.O. Box)

Nebo N.C. 28761
(City) (State) (Zip Code)

Benjamin J. Gunter
(Owner's Signature)

Geraldine F. Gunter
(Owner's Name - Please Print)

92 Linview Drive
(Street or P.O. Box)

Nebo N.C. 28761
(City) (State) (Zip Code)

Geraldine F. Gunter
(Owner's Signature)

Jeremiah B. Gunter
(Owner's Name - Please Print)

4920 Campanile Drive
(Street or P.O. Box)

San Diego CA 92115
(City) (State) (Zip Code)

Jeremiah B. Gunter
(Owner's Signature)

(Continued on page 2)

RE 8/22/07

ENTERED IN COMPUTER

Mary Allison

(Owner's Name - Please Print)

200 Jefferson NE Apt. #2

(Street or P.O. Box)

John W. Ervin Jr.

(Owner's Name - Please Print)

2310 McConnaughey Lane

(Street or P.O. Box)

Nancy W. Taylor

(Owner's Name - Please Print)

2310 McConnaughey Lane

(Street or P.O. Box)

Laura E. Randolph

(Owner's Name - Please Print)

110 Terrace Place

(Street or P.O. Box)

Mary Allison

(Owner's Signature)

Albuquerque N.M.

(City)

(State)

87108

(Zip Code)

John W. Ervin Jr.

(Owner's Signature)

Morganton

(City)

N.C.

(State)

28655

(Zip Code)

Nancy W. Taylor

(Owner's Signature)

Morganton

(City)

N.C.

(State)

28655

(Zip Code)

Laura E. Randolph

(Owner's Signature)

Morganton

(City)

N.C.

(State)

28655

(Zip Code)

INSTRUCTIONS

1. This certification is made under the provisions of § 1744 of Title 43 and § 28-28k of Title 30 of the United States Code; and the regulations thereunder (43 CFR Part 3830).
2. The claimant(s) **must** fill in the dates in paragraph 1 for the beginning and ending of the assessment year for which this waiver is sought.
3. The claimant(s) **must** fill in the date in paragraph 2 for the beginning of the assessment year for which this waiver is sought.
4. All claim and site names and Bureau of Land Management (BLM) serial numbers **must** be listed for the mining claims, mill sites, and tunnel sites for which the waiver is sought.
5. All owners of the mining claims, mill sites, and tunnel sites and their addresses **must** be given.
6. This waiver form **must** be signed by all the claimants or their designated agent, in original form. If an agent is designated, a notarized designation of agent, signed by all of the claimants with proper address given, **must** be submitted with this waiver.
7. This form **must** be filed no later than September 1st for the upcoming assessment year in the BLM State Office where the mining claims or sites are recorded, or the waiver cannot be granted by the BLM. (Example: to obtain a waiver for the assessment year 2000, which begins at noon on September 1, 1999, you **must** qualify for and file for a waiver no later than September 1, 1999, in the proper BLM State Office).
8. For all mining claims which require assessment work, you **must** record an affidavit of labor on or before the December 30th immediately following the filing of this waiver. For all other mining claims or sites waived, you **must** record a notice of intent to hold on or before the December 30th immediately following the filing of this waiver.
9. Mill and tunnel sites may also be listed upon this waiver and be waived from payment of the maintenance fee. A notice of intent to hold for these sites is required to be filed by the December 30th following the filing of this waiver.

NOTICE/BURDEN HOURS STATEMENT

The Privacy Act of 1974, *as amended*, and the regulation in 43 CFR 2.48(d) provide that you be furnished the following information in connection with the information required by this certification of waiver from rental fees.

AUTHORITY: 30 U.S.C. 28-28k; 43 U.S.C. 1201, 1457, 1740, and 1744; and 43 CFR 3830.

PRINCIPLE PURPOSE: This information is to be used to verify that the owner(s) (claimants) of a mining claim has complied with 30 U.S.C. 28f and is entitled to perform assessment work in lieu of paying the maintenance fee for the mining claims listed on this form.

ROUTINE USE: (1) Adjudication of the claimant(s) certification of waiver from paying the maintenance fee otherwise required by 30 U.S.C. 28f. (2) Disclosure may be made to appropriate Federal agencies when location is made within the agency's geographic area of responsibility. (3) Information from the record and/or the record will be transferred to the appropriate Federal, State, or local agency, or a member of the public in response to a specific request for pertinent information. (4) Information may also be provided to the Department of Justice or in a proceeding before a court or adjudicative body; or to Federal, State, local or foreign agencies when needed for enforcement of civil or criminal codes or applicable regulations concerning title rights upon the public land.

EFFECT OF NOT PROVIDING INFORMATION: Disclosure of this information is required by 30 U.S.C. 28f and 43 CFR Part 3830 for those qualified claimants wishing to take the small miner waiver allowed. Failure to supply the information required in this form to support the claimants certification of waiver from payment of the otherwise required maintenance fees will result in the waiver being disallowed and the mining claims subject to forfeiture by BLM under 30 U.S.C. 28i.

The Paperwork Reduction Act of 1995 requires us to inform you that:

This information is being collected to allow the BLM to determine if you qualify for a waiver from the payment of \$100 per mining claim or site maintenance fee established in 30 U.S.C. 28f and the implementing regulations at 43 CFR 3830. A response to this request is required in accordance with the statute to obtain your benefit.

BLM would like you to know that you do not have to respond to this, or any other, Federal agency-sponsored information collection unless it displays a currently valid OMB control number.

Public reporting burden for this form is estimated to average 20 minutes (.33 hours) per response, including time to review instructions, gathering and maintaining data, and completing and reviewing the form. Direct comments regarding this burden estimate, or any other aspect of this form, to the U.S. Department of the Interior, Bureau of Land Management, (1004-0114) Bureau Information Collection Clearance Officer (WO-630), Mail Stop 401 LS, 1849 C St, N.W., Washington, D.C. 20240.

ARIZONA

FOR OFFICIAL USE ONLY

2007 AUG 15 P 3:11

RECEIVED
B.L.M. AZ STATE OFFICE

Kimball F. Smith

(Owner's Name - Please Print)

409 W. Union Street

(Street or P.O. Box)

Morganton

(City)

N.C.

(State)

28655

(Zip Code)

(Owner's Name - Please Print)

(Street or P.O. Box)

(Owner's Name - Please Print)

(Street or P.O. Box)

(Owner's Name - Please Print)

(Street or P.O. Box)

(Owner's Signature)

(City)

(State)

(Zip Code)

(Owner's Signature)

(City)

(State)

(Zip Code)

(Owner's Signature)

(City)

(State)

(Zip Code)

INSTRUCTIONS

1. This certification is made under the provisions of § 1744 of Title 43 and § 28-28k of Title 30 of the United States Code; and the regulations thereunder (43 CFR Part 3830).
2. The claimant(s) must fill in the dates in paragraph 1 for the beginning and ending of the assessment year for which this waiver is sought.
3. The claimant(s) must fill in the date in paragraph 2 for the beginning of the assessment year for which this waiver is sought.
4. All claim and site names and Bureau of Land Management (BLM) serial numbers must be listed for the mining claims, mill sites, and tunnel sites for which the waiver is sought.
5. All owners of the mining claims, mill sites, and tunnel sites and their addresses must be given.
6. This waiver form must be signed by all the claimants or their designated agent, in original form. If an agent is designated, a notarized designation of agent, signed by all of the claimants with proper address given, must be submitted with this waiver.
7. This form must be filed no later than September 1st for the upcoming assessment year in the BLM State Office where the mining claims or sites are recorded, or the waiver cannot be granted by the BLM. (Example: to obtain a waiver for the assessment year 2000, which begins at noon on September 1, 1999, you must qualify for and file for a waiver no later than September 1, 1999, in the proper BLM State Office).
8. For all mining claims which require assessment work, you must record an affidavit of labor on or before the December 30th immediately following the filing of this waiver. For all other mining claims or sites waived, you must record a notice of intent to hold on or before the December 30th immediately following the filing of this waiver.
9. Mill and tunnel sites may also be listed upon this waiver and be waived from payment of the maintenance fee. A notice of intent to hold for these sites is required to be filed by the December 30th following the filing of this waiver.

NOTICE/BURDEN HOURS STATEMENT

The Privacy Act of 1974, as amended, and the regulation in 43 CFR 2.48(d) provide that you be furnished the following information in connection with the information required by this certification of waiver from rental fees.

AUTHORITY: 30 U.S.C. 28-28k; 43 U.S.C. 1201, 1457, 1740, and 1744; and 43 CFR 3830.

PRINCIPLE PURPOSE: This information is to be used to verify that the owner(s) (claimants) of a mining claim has complied with 30 U.S.C. 28f and is entitled to perform assessment work in lieu of paying the maintenance fee for the mining claims listed on this form.

ROUTINE USE: (1) Adjudication of the claimant(s) certification of waiver from paying the maintenance fee otherwise required by 30 U.S.C. 28f. (2) Disclosure may be made to appropriate Federal agencies when location is made within the agency's geographic area of responsibility. (3) Information from the record and/or the record will be transferred to the appropriate Federal, State, or local agency, or a member of the public in response to a specific request for pertinent information. (4) Information may also be provided to the Department of Justice or in a proceeding before a court or adjudicative body; or to Federal, State, local or foreign agencies when needed for enforcement of civil or criminal codes or applicable regulations concerning title rights upon the public land.

EFFECT OF NOT PROVIDING INFORMATION: Disclosure of this information is required by 30 U.S.C. 28f and 43 CFR Part 3830 for those qualified claimants wishing to take the small miner waiver allowed. Failure to supply the information required in this form to support the claimants certification of waiver from payment of the otherwise required maintenance fees will result in the waiver being disallowed and the mining claims subject to forfeiture by BLM under 30 U.S.C. 28i.

The Paperwork Reduction Act of 1995 requires us to inform you that:

This information is being collected to allow the BLM to determine if you qualify for a waiver from the payment of \$100 per mining claim or site maintenance fee established in 30 U.S.C. 28f and the implementing regulations at 43 CFR 3830. A response to this request is required in accordance with the statute to obtain your benefit.

BLM would like you to know that you do not have to respond to this, or any other, Federal agency-sponsored information collection unless it displays a currently valid OMB control number.

Public reporting burden for this form is estimated to average 20 minutes (.33 hours) per response, including time to review instructions, gathering and maintaining data, and completing and reviewing the form. Direct comments regarding this burden estimate, or any other aspect of this form, to the U.S. Department of the Interior, Bureau of Land Management, (1004-0114) Bureau Information Collection Clearance Officer (WO-630), Mail Stop 401 LS, 1849 C St., N.W., Washington, D.C. 20240.

FOR OFFICIAL USE ONLY

RECEIVED
B.L.M. AZ STATE OFFICE
2007 AUG 15 P 3:11
PHOENIX, ARIZONA

United States Department of the Interior
Bureau of Land Management
 BUSINESS & SUPPORT SVCS DIV
 ONE N CENTRAL AVE
 PHOENIX, AZ 85004 -2203
 Phone: (602) 417-9200

Receipt

No:

1326753

Transaction #: 1371711		AMC 334201
Date of Transaction: 08/03/2006		
CUSTOMER:	BENJAMIN D GUNTER 92 LINVIEW DR NEBO, NC 28761	AMC 352432

LINE #	QTY	DESCRIPTION	REMARKS	UNIT PRICE	TOTAL
1	1.00	LOCATABLE MINERALS / MINING CLAIMS-NOT NEW-UNADJUD, ONE AUTH NO. ONLY / MINING CLAIM MONEY RECEIVED (455) CASES: AMC334201/\$80.00	POL 2006/8 WAV	- n/a -	80.00
TOTAL:					\$80.00

PAYMENT INFORMATION			
NOTE: Items will appear on credit card statement as "Bureau of Land Management".			
1	AMOUNT:	\$80.00	POSTMARKED: N/A
	TYPE:	CREDIT CARD	RECEIVED: 08/03/2006
	NAME:	GUNTER, BENJAMIN D 92 LINVIEW DR NEBO NC 28761	
	CARD NO:	XXXXXXXXXXXX7963	AUTH CODE: 27195A
	NAME ON CARD:	BENJAMIN J GUNTER	
	EXPIRES:	01/31/2010	
	SIGNATURE:		

REMARKS

This receipt was generated by the automated BLM Collections and Billing System and is a paper representation of a portion of the official electronic record contained therein.

ENTERED IN COLLECTIONS
 8/9/06 RE

When Recorded Return Document to:

Benjamin S. Gunter
92 Linview Dr.
Nebo, NC 28761

☐ Check here if this is a change of address.

Telephone: 828-442-3842

E-mail address: _____

AFFIDAVIT OF PERFORMANCE OF ANNUAL WORK

1. State of Arizona, County of Yuma ss:

2. I (Name) Benjamin S. Gunter

3. Reside at (Address) 92 Linview Drive

BLM
Date
Stamp

PHOENIX, ARIZONA

2006 AUG - 3 A 9:14

RECEIVED
B.L.M. AZ STATE OFFICE

City Nebo County McDowell

State NC Zip 28761 being duly sworn, depose and say that I am a citizen of the United States, more than eighteen years of age, and that all of the facts set forth in this affidavit, subject to the provisions and penalties of 18 U.S.C. 1001 pertaining to the filing of false, fictitious, or fraudulent statements with the United States, are true and correct according to the best of my knowledge, information and belief.

4. Owner's name and address (If not shown in Items 1-3 above). _____

5. That I am personally acquainted with the mining claim(s). The work and improvements were made by and at the expense of the owner(s) of said claim(s). Said contiguous group of claims, listed on this document, are situated in the

Gila City/Dome (optional) Mining District; Yuma County, Arizona.

Line No.	AMC NUMBER	CLAIM/SITE NAME	COUNTY RECORDER DATA (If available)	TWP	RNG	SEC
1	334201	Eastern		8S	21W	S11
2	334202	Lucky #10		8S	21W	S12
3	334203	Southern		8S	21W	S11
4	334204	Western		8S	21W	S10
5	352432	G-1		8S	21W	S10
6	352433	G-2		8S	21W	S10

Form: MCF108

Revised Jan. 2006

Page 1 of 2

RE 8/9/06

AFFIDAVIT OF PERFORMANCE OF ANNUAL WORK - page 2

RECEIVED
B.L.M. AZ STATE OFFICE

2006 AUG - 3 A 9 14
PHOENIX, ARIZONA

BLM
Date
Stamp

7	352434	G-3	85	21W	S12
8	352435	G-4	85	21W	S12
9					
10					

6. That between the dates starting at 12 o'clock noon on September 1, 2005 and ending at 12 o'clock noon on September 1, 2006 at least \$ 3000.00 dollars worth of work and improvements were done and performed upon said claim(s) or upon one or more of a contiguous group of claims for the benefit of all, wholly or partly outside of a contiguous group of claims for the benefit of all, not including the location work.

7. That the following persons were employed to perform the work and improvements described herein:

Seremiah Gunter, Benjamin Gunter + Geraldine Gunter

8. That the work and improvements performed were: Geological assessment of
Claim # or Name of Eastern, Western + Southern,
Geological samples + testing, and Geophysical Assessment

9. Dated: Aug 3 2006 Signature: Benjamin J. Gunter

SUBSCRIBED AND SWORN TO before me, a Notary Public, this 2 day of AUG 20 06

By: Benjamin HARRY C. HESS

Notary Public Harry C. Hess

My Commission Expires May 24 2011

Bureau of Land Management
Arizona State Office
www.az.blm.gov

No. of Claims: 0 x \$10 = 00
Check No.: CC Init. HMC
Receipt No.: 1326753
For BLM Use Only

Form: MCF108
Revised Jan. 2006
Page 2 of 2

UNITED STATES DEPARTMENT OF THE INTERIOR
BUREAU OF LAND MANAGEMENT

MAINTENANCE FEE WAIVER CERTIFICATION

SEE INSTRUCTIONS ON REVERSE

FORM APPROVED
OMB NO. 1004-0114
Expires: December 31, 2006

AMC 334201

1. This small miner waiver is filed for the assessment year beginning at noon on September 1, 2006 and ending at noon on September 1, 2007.
2. The undersigned and all related parties owned ten or fewer mining claims, mill, or tunnel sites located and maintained on Federal lands in the United States of America on September 1, 2006.
3. The undersigned have performed the assessment work **required by law** for each mining claim listed **prior to filing this waiver** and understand that by filing this form; an affidavit of assessment work **must** be recorded by the December 30th following the filing of this waiver.
4. The undersigned understand that if the assessment work obligation has not yet come due under 30 U.S.C. 28 (for those claims in their first assessment year only); a notice of intent to hold reciting this condition **must** be recorded by the December 30th following the filing of this waiver.
5. The undersigned understand that mill and tunnel sites may also be listed upon this waiver and be waived from payment of the maintenance fee; and that a notice of intent to hold for these sites is required to be recorded by the December 30th immediately following the filing of this waiver.
6. The undersigned understand and acknowledge that pursuant to 43 U.S.C. 1212 and 18 U.S.C. 1001; the filing or recording of a false, fictitious, or fraudulent document with the Bureau of Land Management may result in a fine of up to \$250,000, a prison term not to exceed five years, or both.
7. The mining claims, mill or tunnel sites for which this waiver from payment of the maintenance fees is requested are:

CLAIM OR SITE NAME	BLM RECORDATION SERIAL NUMBER
1. <u>Eastern</u>	<u>334201</u>
2. <u>Lucky #10</u>	<u>334202</u>
3. <u>Southern</u>	<u>334203</u>
4. <u>Western</u>	<u>334204</u>
5. <u>G-1</u>	<u>352432</u>
6. <u>G-2</u>	<u>352433</u>
7. <u>G-3</u>	<u>352434</u>
8. <u>G-4</u>	<u>352435</u>
9.	
10.	

The owner(s) (claimants) of the above mining claims and sites are:

Benjamin J. Gunter
(Owner's Name - Please Print)

92 Linview Drive
(Street or P.O. Box)

Nebo
(City)

N.C.
(State)

28761
(Zip Code)

Benjamin J. Gunter
(Owner's Signature)

Geraldine F. Gunter
(Owner's Name - Please Print)

92 Linview Drive
(Street or P.O. Box)

Nebo
(City)

N.C.
(State)

28761
(Zip Code)

Geraldine F. Gunter
(Owner's Signature)

Jeremiah B. Gunter
(Owner's Name - Please Print)

4920 Campanile Drive
(Street or P.O. Box)

San Diego
(City)

CA
(State)

92115
(Zip Code)

Jeremiah Benson Gunter
(Owner's Signature)

(Continued on page 2)

RE 8/9/06

Mary Allison

(Owner's Name - Please Print)

200 Jefferson NE Apt. #2

(Street or P.O. Box)

John W. Ervin Jr.

(Owner's Name - Please Print)

2310 McConnaughey Lane

(Street or P.O. Box)

Nancy W. Taylor

(Owner's Name - Please Print)

2310 McConnaughey Lane

(Street or P.O. Box)

Laura E. Randolph

(Owner's Name - Please Print)

110 Terrace Place

(Street or P.O. Box)

Mary Allison

(Owner's Signature)

Albuquerque N.M. 87108

(City)

(State)

(Zip Code)

John W. Ervin Jr.

(Owner's Signature)

Morganton N.C. 28655

(City)

(State)

(Zip Code)

Nancy W. Taylor

(Owner's Signature)

Morganton N.C. 28655

(City)

(State)

(Zip Code)

Laura E. Randolph

(Owner's Signature)

Morganton N.C. 28655

(City)

(State)

(Zip Code)

INSTRUCTIONS

1. This certification is made under the provisions of § 1744 of Title 43 and § 28-28k of Title 30 of the United States Code; and the regulations thereunder (43 CFR Part 3830).
2. The claimant(s) **must** fill in the dates in paragraph 1 for the beginning and ending of the assessment year for which this waiver is sought.
3. The claimant(s) **must** fill in the date in paragraph 2 for the beginning of the assessment year for which this waiver is sought.
4. All claim and site names and Bureau of Land Management (BLM) serial numbers **must** be listed for the mining claims, mill sites, and tunnel sites for which the waiver is sought.
5. All owners of the mining claims, mill sites, and tunnel sites and their addresses **must** be given.
6. This waiver form **must** be signed by all the claimants or their designated agent, in original form. If an agent is designated, a notarized designation of agent, signed by all of the claimants with proper address given, **must** be submitted with this waiver.
7. This form **must** be filed no later than September 1st for the upcoming assessment year in the BLM State Office where the mining claims or sites are recorded, or the waiver cannot be granted by the BLM. (Example: to obtain a waiver for the assessment year 2000, which begins at noon on September 1, 1999, you **must** qualify for and file for a waiver no later than September 1, 1999, in the proper BLM State Office).
8. For all mining claims which require assessment work, you **must** record an affidavit of labor on or before the December 30th immediately following the filing of this waiver. For all other mining claims or sites waived, you must record a notice of intent to hold on or before the December 30th immediately following the filing of this waiver.
9. Mill and tunnel sites may also be listed upon this waiver and be waived from payment of the maintenance fee. A notice of intent to hold for these sites is required to be filed by the December 30th following the filing of this waiver.

NOTICE/BURDEN HOURS STATEMENT

The Privacy Act of 1974, *as amended*, and the regulation in 43 CFR 2.48(d) provide that you be furnished the following information in connection with the information required by this certification of waiver from rental fees.

AUTHORITY: 30 U.S.C. 28-28k; 43 U.S.C. 1201, 1457, 1740, and 1744; and 43 CFR 3830.

PRINCIPLE PURPOSE: This information is to be used to verify that the owner(s) (claimants) of a mining claim has complied with 30 U.S.C. 28f and is entitled to perform assessment work in lieu of paying the maintenance fee for the mining claims listed on this form.

ROUTINE USE: (1) Adjudication of the claimant(s) certification of waiver from paying the maintenance fee otherwise required by 30 U.S.C. 28f. (2) Disclosure may be made to appropriate Federal agencies when location is made within the agency's geographic area of responsibility. (3) Information from the record and/or the record will be transferred to the appropriate Federal, State, or local agency, or a member of the public in response to a specific request for pertinent information. (4) Information may also be provided to the Department of Justice or in a proceeding before a court or adjudicative body; or to Federal, State, local or foreign agencies when needed for enforcement of civil or criminal codes or applicable regulations concerning title rights upon the public land.

EFFECT OF NOT PROVIDING INFORMATION: Disclosure of this information is required by 30 U.S.C. 28f and 43 CFR Part 3830 for those qualified claimants wishing to take the small miner waiver allowed. Failure to supply the information required in this form to support the claimants certification of waiver from payment of the otherwise required maintenance fees will result in the waiver being disallowed and the mining claims subject to forfeiture by BLM under 30 U.S.C. 28i.

The Paperwork Reduction Act of 1995 requires us to inform you that:

This information is being collected to allow the BLM to determine if you qualify for a waiver from the payment of \$100 per mining claim or site maintenance fee established in 30 U.S.C. 28f and the implementing regulations at 43 CFR 3830. A response to this request is required in accordance with the statute to obtain your benefit.

BLM would like you to know that you do not have to respond to this, or any other, Federal agency-sponsored information collection unless it displays a currently valid OMB control number.

Public reporting burden for this form is estimated to average 8 minutes (0.133 hours) per response, including time to review instructions, gathering and maintaining data, and completing and reviewing the form. Direct comments regarding this burden estimate, or any other aspect of this form, to the U.S. Department of the Interior, Bureau of Land Management, (1004-0114) Bureau Information Collection Clearance Officer (WO-630), Mail Stop 401 LS, 1849 C St., N.W., Washington, D.C. 20240.

FOR OFFICIAL USE ONLY

2006 AUG - 3 - 9 14

RECEIVED
B.L.M. AZ STATE OFFICE

<div style="border-bottom: 1px solid black; padding-bottom: 5px;"> Kimball F. Smith <small>(Owner's Name - Please Print)</small> </div> <div style="border-bottom: 1px solid black; padding-bottom: 5px;"> 409 W. Union Street <small>(Street or P.O. Box)</small> </div>	<div style="border-bottom: 1px solid black; padding-bottom: 5px;"> <small>(Owner's Signature)</small> </div> <div style="display: flex; justify-content: space-between; border-bottom: 1px solid black; padding-bottom: 5px;"> Morganton <small>(City)</small> N.C. <small>(State)</small> 28655 <small>(Zip Code)</small> </div>
<small>(Owner's Name - Please Print)</small>	<small>(Owner's Signature)</small>
<small>(Street or P.O. Box)</small>	<small>(City)</small> <small>(State)</small> <small>(Zip Code)</small>
<small>(Owner's Name - Please Print)</small>	<small>(Owner's Signature)</small>
<small>(Street or P.O. Box)</small>	<small>(City)</small> <small>(State)</small> <small>(Zip Code)</small>
<small>(Owner's Name - Please Print)</small>	<small>(Owner's Signature)</small>
<small>(Street or P.O. Box)</small>	<small>(City)</small> <small>(State)</small> <small>(Zip Code)</small>

INSTRUCTIONS

- | | |
|--|--|
| <ol style="list-style-type: none"> 1. This certification is made under the provisions of § 1744 of Title 43 and § 28-28k of Title 30 of the United States Code; and the regulations thereunder (43 CFR Part 3830). 2. The claimant(s) must fill in the dates in paragraph 1 for the beginning and ending of the assessment year for which this waiver is sought. 3. The claimant(s) must fill in the date in paragraph 2 for the beginning of the assessment year for which this waiver is sought. 4. All claim and site names and Bureau of Land Management (BLM) serial numbers must be listed for the mining claims, mill sites, and tunnel sites for which the waiver is sought. 5. All owners of the mining claims, mill sites, and tunnel sites and their addresses must be given. 6. This waiver form must be signed by all the claimants or their designated agent, in original form. If an agent is designated, a notarized designation of agent, signed by all of the claimants with proper address given, must be submitted with this waiver. | <ol style="list-style-type: none"> 7. This form must be filed no later than September 1st for the upcoming assessment year in the BLM State Office where the mining claims or sites are recorded, or the waiver cannot be granted by the BLM. (Example: to obtain a waiver for the assessment year 2000, which begins at noon on September 1, 1999, you must qualify for and file for a waiver no later than September 1, 1999, in the proper BLM State Office). 8. For all mining claims which require assessment work, you must record an affidavit of labor on or before the December 30th immediately following the filing of this waiver. For all other mining claims or sites waived, you must record a notice of intent to hold on or before the December 30th immediately following the filing of this waiver. 9. Mill and tunnel sites may also be listed upon this waiver and be waived from payment of the maintenance fee. A notice of intent to hold for these sites is required to be filed by the December 30th following the filing of this waiver. |
|--|--|

NOTICE/BURDEN HOURS STATEMENT

The Privacy Act of 1974, *as amended*, and the regulation in 43 CFR 2.48(d) provide that you be furnished the following information in connection with the information required by this certification of waiver from rental fees.

AUTHORITY: 30 U.S.C. 28-28k; 43 U.S.C. 1201, 1457, 1740, and 1744; and 43 CFR 3830.

PRINCIPLE PURPOSE: This information is to be used to verify that the owner(s) (claimants) of a mining claim has complied with 30 U.S.C. 28f and is entitled to perform assessment work in lieu of paying the maintenance fee for the mining claims listed on this form.

ROUTINE USE: (1) Adjudication of the claimant(s) certification of waiver from paying the maintenance fee otherwise required by 30 U.S.C. 28f. (2) Disclosure may be made to appropriate Federal agencies when location is made within the agency's geographic area of responsibility. (3) Information from the record and/or the record will be transferred to the appropriate Federal, State, or local agency, or a member of the public in response to a specific request for pertinent information. (4) Information may also be provided to the Department of Justice or in a proceeding before a court or adjudicative body; or to Federal, State, local or foreign agencies when needed for enforcement of civil or criminal codes or applicable regulations concerning title rights upon the public land.

EFFECT OF NOT PROVIDING INFORMATION: Disclosure of this information is required by 30 U.S.C. 28f and 43 CFR Part 3830 for those qualified claimants wishing to take the small miner waiver allowed. Failure to supply the information required in this form to support the claimants certification of waiver from payment of the otherwise required maintenance fees will result in the waiver being disallowed and the mining claims subject to forfeiture by BLM under 30 U.S.C. 28i.

The Paperwork Reduction Act of 1995 requires us to inform you that:

This information is being collected to allow the BLM to determine if you qualify for a waiver from the payment of \$100 per mining claim or site maintenance fee established in 30 U.S.C. 28f and the implementing regulations at 43 CFR 3830. A response to this request is required in accordance with the statute to obtain your benefit.

BLM would like you to know that you do not have to respond to this, or any other, Federal agency-sponsored information collection unless it displays a currently valid OMB control number.

Public reporting burden for this form is estimated to average 8 minutes (0.133 hours) per response, including time to review instructions, gathering and maintaining data, and completing and reviewing the form. Direct comments regarding this burden estimate, or any other aspect of this form, to the U.S. Department of the Interior, Bureau of Land Management, (1004-0114) Bureau Information Collection Clearance Officer (WO-630), Mail Stop 401 LS, 1849 C St., N.W., Washington, D.C. 20240.

PHOENIX, ARIZONA

FOR OFFICIAL USE ONLY

2006 AUG - 3 A 9 14
 RECEIVED
 B.L.M. AZ STATE OFFICE

UNITED STATES DEPARTMENT OF THE INTERIOR
BUREAU OF LAND MANAGEMENT

AMC 334 201
352432

FORM APPROVED
OMB NO. 1004-0114
Expires: December 31, 2006

MAINTENANCE FEE WAIVER CERTIFICATION

SEE INSTRUCTIONS ON REVERSE

ab

1. This small miner waiver is filed for the assessment year beginning at noon on September 1, 2005 and ending at noon on September 1, 2006.
2. The undersigned and all related parties owned ten or fewer mining claims, mill, or tunnel sites located and maintained on Federal lands in the United States of America on September 1, 2005.
3. The undersigned have performed the assessment work **required by law** for each mining claim listed **prior to filing this waiver** and understand that by filing this form; an affidavit of assessment work **must** be recorded by the December 30th following the filing of this waiver.
4. The undersigned understand that if the assessment work obligation has not yet come due under 30 U.S.C. 28 (for those claims in their first assessment year only); a notice of intent to hold reciting this condition **must** be recorded by the December 30th following the filing of this waiver.
5. The undersigned understand that mill and tunnel sites may also be listed upon this waiver and be waived from payment of the maintenance fee; and that a notice of intent to hold for these sites is required to be recorded by the December 30th immediately following the filing of this waiver.
6. The undersigned understand and acknowledge that pursuant to 43 U.S.C. 1212 and 18 U.S.C. 1001; the filing or recording of a false, fictitious, or fraudulent document with the Bureau of Land Management may result in a fine of up to \$250,000, a prison term not to exceed five years, or both.
7. The mining claims, mill or tunnel sites for which this waiver from payment of the maintenance fees is requested are:

CLAIM OR SITE NAME	BLM RECORDATION SERIAL NUMBER
1. <u>Eastern</u>	<u>334 201</u>
2. <u>Lucky #10</u>	<u>334 202</u>
3. <u>Southern</u>	<u>334 203</u>
4. <u>Western</u>	<u>334 204</u>
5. <u>G-1</u>	<u>352 432</u>
6. <u>G-2</u>	<u>352 433</u>
7. <u>G-3</u>	<u>352 434</u>
8. <u>G-4</u>	<u>352 435</u>
9.	
10.	

The owner(s) (claimants) of the above mining claims and sites are:

Benjamin J. Gunter
(Owner's Name - Please Print)
92 Linview Drive
(Street or P.O. Box)
Nebo N.C. 28761
(City) (State) (Zip Code)

Benjamin J. Gunter
(Owner's Signature)

Geraldine F. Gunter
(Owner's Name - Please Print)
92 Linview Drive
(Street or P.O. Box)
Nebo N.C. 28761
(City) (State) (Zip Code)

Geraldine F. Gunter
(Owner's Signature)

Jeremiah B. Gunter
(Owner's Name - Please Print)
1539 Oliver Ave. Apt. A
(Street or P.O. Box)
San Diego CA 92109
(City) (State) (Zip Code)

Jeremiah B. Gunter
(Owner's Signature)

2005 AUG 29 4 03

RECEIVED
B.L.M. AZ STATE OFFICE

(Continued on page 2)

ENTERED INTO COMPUTER
32549
9/22/05 ab

Mary Allison
(Owner's Name - Please Print)
200 Jefferson N.E. Apt. #2
(Street or P.O. Box)
John W. Ervin, Jr.
(Owner's Name - Please Print)
2310 McConnaughey Lane
(Street or P.O. Box)
Nancy W. Taylor
(Owner's Name - Please Print)
2310 McConnaughey Lane
(Street or P.O. Box)
Laura E. Randolph
(Owner's Name - Please Print)
110 Terrace Place
(Street or P.O. Box)

Mary Allison
(Owner's Signature)
Albuquerque N.M. 87108
(City) (State) (Zip Code)
John W. Ervin, Jr.
(Owner's Signature)
Morganton N.C. 28655
(City) (State) (Zip Code)
Nancy W. Taylor
(Owner's Signature)
Morganton N.C. 28655
(City) (State) (Zip Code)
Laura E. Randolph
(Owner's Signature)
Morganton N.C. 28655
(City) (State) (Zip Code)

INSTRUCTIONS

1. This certification is made under the provisions of § 1744 of Title 43 and § 28-28k of Title 30 of the United States Code; and the regulations thereunder (43 CFR Part 3830).
2. The claimant(s) **must** fill in the dates in paragraph 1 for the beginning and ending of the assessment year for which this waiver is sought.
3. The claimant(s) **must** fill in the date in paragraph 2 for the beginning of the assessment year for which this waiver is sought.
4. All claim and site names and Bureau of Land Management (BLM) serial numbers **must** be listed for the mining claims, mill sites, and tunnel sites for which the waiver is sought.
5. All owners of the mining claims, mill sites, and tunnel sites and their addresses **must** be given.
6. This waiver form **must** be signed by all the claimants or their designated agent, in original form. If an agent is designated, a notarized designation of agent, signed by all of the claimants with proper address given, **must** be submitted with this waiver.
7. This form **must** be filed no later than September 1st for the upcoming assessment year in the BLM State Office where the mining claims or sites are recorded, or the waiver cannot be granted by the BLM. (Example: to obtain a waiver for the assessment year 2000, which begins at noon on September 1, 1999, you **must** qualify for and file for a waiver no later than September 1, 1999, in the proper BLM State Office).
8. For all mining claims which require assessment work, you **must** record an affidavit of labor on or before the December 30th immediately following the filing of this waiver. For all other mining claims or sites waived, you must record a notice of intent to hold on or before the December 30th immediately following the filing of this waiver.
9. Mill and tunnel sites may also be listed upon this waiver and be waived from payment of the maintenance fee. A notice of intent to hold for these sites is required to be filed by the December 30th following the filing of this waiver.

NOTICE/BURDEN HOURS STATEMENT

The Privacy Act of 1974, *as amended*, and the regulation in 43 CFR 2.48(d) provide that you be furnished the following information in connection with the information required by this certification of waiver from rental fees.

AUTHORITY: 30 U.S.C. 28-28k; 43 U.S.C. 1201, 1457, 1740, and 1744; and 43 CFR 3830.

PRINCIPLE PURPOSE: This information is to be used to verify that the owner(s) (claimants) of a mining claim has complied with 30 U.S.C. 28f and is entitled to perform assessment work in lieu of paying the maintenance fee for the mining claims listed on this form.

ROUTINE USE: (1) Adjudication of the claimant(s) certification of waiver from paying the maintenance fee otherwise required by 30 U.S.C. 28f. (2) Disclosure may be made to appropriate Federal agencies when location is made within the agency's geographic area of responsibility. (3) Information from the record and/or the record will be transferred to the appropriate Federal, State, or local agency, or a member of the public in response to a specific request for pertinent information. (4) Information may also be provided to the Department of Justice or in a proceeding before a court or adjudicative body; or to Federal, State, local or foreign agencies when needed for enforcement of civil or criminal codes or applicable regulations concerning title rights upon the public land.

EFFECT OF NOT PROVIDING INFORMATION: Disclosure of this information is required by 30 U.S.C. 28f and 43 CFR Part 3830 for those qualified claimants wishing to take the small miner waiver allowed. Failure to supply the information required in this form to support the claimants certification of waiver from payment of the otherwise required maintenance fees will result in the waiver being disallowed and the mining claims subject to forfeiture by BLM under 30 U.S.C. 28i.

The Paperwork Reduction Act of 1995 requires us to inform you that:

This information is being collected to allow the BLM to determine if you qualify for a waiver from the payment of \$100 per mining claim or site maintenance fee established in 30 U.S.C. 28f and the implementing regulations at 43 CFR 3830. A response to this request is required in accordance with the statute to obtain your benefit.

BLM would like you to know that you do not have to respond to this, or any other, Federal agency-sponsored information collection unless it displays a currently valid OMB control number.

Public reporting burden for this form is estimated to average 8 minutes (0.133 hours) per response, including time to review instructions, gathering and maintaining data, and completing and reviewing the form. Direct comments regarding this burden estimate, or any other aspect of this form, to the U.S. Department of the Interior, Bureau of Land Management, (1004-0114) Bureau Information Collection Clearance Officer (WO-630), Mail Stop 401 LS, 1849 C St., N.W., Washington, D.C. 20240.

PHOENIX ARIZONA

2005 AUG 29 A 9 03

RECEIVED
B.L.M. AZ STATE OFFICE

Kimball E. Smith

(Owner's Name - Please Print)

409 W. Union Street

(Street or P.O. Box)

Morganbn

(City)

N.C.

(State)

28655

(Zip Code)

(Owner's Name - Please Print)

(Street or P.O. Box)

(Owner's Signature)

(City)

(State)

(Zip Code)

(Owner's Name - Please Print)

(Street or P.O. Box)

(Owner's Signature)

(City)

(State)

(Zip Code)

(Owner's Name - Please Print)

(Street or P.O. Box)

(Owner's Signature)

(City)

(State)

(Zip Code)

INSTRUCTIONS

1. This certification is made under the provisions of § 1744 of Title 43 and § 28-28k of Title 30 of the United States Code; and the regulations thereunder (43 CFR Part 3830).
2. The claimant(s) **must** fill in the dates in paragraph 1 for the beginning and ending of the assessment year for which this waiver is sought.
3. The claimant(s) **must** fill in the date in paragraph 2 for the beginning of the assessment year for which this waiver is sought.
4. All claim and site names and Bureau of Land Management (BLM) serial numbers **must** be listed for the mining claims, mill sites, and tunnel sites for which the waiver is sought.
5. All owners of the mining claims, mill sites, and tunnel sites and their addresses **must** be given.
6. This waiver form **must** be signed by all the claimants or their designated agent, in original form. If an agent is designated, a notarized designation of agent, signed by all of the claimants with proper address given, **must** be submitted with this waiver.
7. This form **must** be filed no later than September 1st for the upcoming assessment year in the BLM State Office where the mining claims or sites are recorded, or the waiver cannot be granted by the BLM. (Example: to obtain a waiver for the assessment year 2000, which begins at noon on September 1, 1999, you **must** qualify for and file for a waiver no later than September 1, 1999, in the proper BLM State Office).
8. For all mining claims which require assessment work, you **must** record an affidavit of labor on or before the December 30th immediately following the filing of this waiver. For all other mining claims or sites waived, you **must** record a notice of intent to hold on or before the December 30th immediately following the filing of this waiver.
9. Mill and tunnel sites may also be listed upon this waiver and be waived from payment of the maintenance fee. A notice of intent to hold for these sites is required to be filed by the December 30th following the filing of this waiver.

NOTICE/BURDEN HOURS STATEMENT

The Privacy Act of 1974, *as amended*, and the regulation in 43 CFR 2.48(d) provide that you be furnished the following information in connection with the information required by this certification of waiver from rental fees.

AUTHORITY: 30 U.S.C. 28-28k; 43 U.S.C. 1201, 1457, 1740, and 1744; and 43 CFR 3830.

PRINCIPLE PURPOSE: This information is to be used to verify that the owner(s) (claimants) of a mining claim has complied with 30 U.S.C. 28f and is entitled to perform assessment work in lieu of paying the maintenance fee for the mining claims listed on this form.

ROUTINE USE: (1) Adjudication of the claimant(s) certification of waiver from paying the maintenance fee otherwise required by 30 U.S.C. 28f. (2) Disclosure may be made to appropriate Federal agencies when location is made within the agency's geographic area of responsibility. (3) Information from the record and/or the record will be transferred to the appropriate Federal, State, or local agency, or a member of the public in response to a specific request for pertinent information. (4) Information may also be provided to the Department of Justice or in a proceeding before a court or adjudicative body; or to Federal, State, local or foreign agencies when needed for enforcement of civil or criminal codes or applicable regulations concerning title rights upon the public land.

EFFECT OF NOT PROVIDING INFORMATION: Disclosure of this information is required by 30 U.S.C. 28f and 43 CFR Part 3830 for those qualified claimants wishing to take the small miner waiver allowed. Failure to supply the information required in this form to support the claimants certification of waiver from payment of the otherwise required maintenance fees will result in the waiver being disallowed and the mining claims subject to forfeiture by BLM under 30 U.S.C. 28i.

The Paperwork Reduction Act of 1995 requires us to inform you that:

This information is being collected to allow the BLM to determine if you qualify for a waiver from the payment of \$100 per mining claim or site maintenance fee established in 30 U.S.C. 28f and the implementing regulations at 43 CFR 3830. A response to this request is required in accordance with the statute to obtain your benefit.

BLM would like you to know that you do not have to respond to this, or any other, Federal agency-sponsored information collection unless it displays a currently valid OMB control number.

Public reporting burden for this form is estimated to average 8 minutes (0.133 hours) per response, including time to review instructions, gathering and maintaining data, and completing and reviewing the form. Direct comments regarding this burden estimate, or any other aspect of this form, to the U.S. Department of the Interior, Bureau of Land Management, (1004-0114) Bureau Information Collection Clearance Officer (WO-630), Mail Stop 401 LS, 1849 C St., N.W., Washington, D.C. 20240.

FOR OFFICIAL USE ONLY

2005 AUG 29 A 9 03

RECEIVED
B.L.M. AZ STATE OFFICE

OFFICIAL RECORDS OF
YUMA COUNTY RECORDER
SUSAN MARLER



FEE #: 2005 - 32552

07/28/2005 02:53 PAGES: 0002
FEES: 5.00 8.00 1.00 .00 5.00
REQ BY: BENJAMIN J. GUNTER
REC BY: NORMA VASQUEZ

COPY
AS TO FILING DATA ONLY

Amc 334201


Amc 352432

Return Document to:

Benjamin J. Gunter
92 Linview Drive
Nebo, N.C. 28761

Telephone: 828-652-3098

SELECT ONLY ONE:



☒ **AFFIDAVIT OF PERFORMANCE OF ANNUAL WORK.** Also fill in Items 1 through 9 on the reverse side of this document.

☐ **NOTICE OF INTENTION TO HOLD.** I intend to hold the claims(s)/site(s) listed below for the calendar year 20____. Also fill in Items 1 through 4 and Item 9 on the reverse side of this document.

AMC NUMBER	CLAIM/SITE NAME	COUNTY RECORDER DATA	SEC	TWP	RNG
334 201	Eastern		S 11 S 12	8 ^S 8 ^S	21 ^W 21 ^W
334 202	Lucky #10		S 11	8 ^S	21 ^W
334 203	Southern		S 11	8 ^S	21 ^W
334 204	Western		S 10 S 11	8 ^S 8 ^S	21 ^W 21 ^W
352432	G-1		S 10	8 ^S	21 ^W
352433	G-2		S 10	8 ^S	21 ^W
352434	G-3		S 12	8 ^S	21 ^W
352435	G-4		S 12	8 ^S	21 ^W

BLM requires a \$5 nonrefundable service charge for each mining claim, mill site or tunnel site payable on or before December 30th (not the 31st). Mail to:

Bureau of Land Management
222 North Central Avenue
Phoenix, Arizona 85004-2203
602-417-9200
www.az.blm.gov

NO. OF CLAIMS	8	X \$5 =	40.00
CHECK NO.	CASH	INIT	SC
BLM USE ONLY			

ENTERED INTO COMPUTER

10/24/05 Q13

AZ-3850-1
(December 2003)

81.

Notices of Intention to Hold are for mill sites, tunnel sites or mining claims when assessment work has not been done, regardless of whether the annual assessment has been suspended, deferred, or not yet accrued. The filing of a Notice of Intention to Hold shall not relieve the owner of complying with Federal and State laws pertaining to the performance of annual assessment work. Notices of Intention to Hold for mill sites or tunnel sites need not be county recorded. For mining claims the form filed with the Bureau of Land Management must be identical to the one that was or will be filed with the County. All claims listed on a single affidavit must be contiguous.

Evidence of Annual Assessment Work or a Notice of Intention to Hold must be filed each calendar year following the calendar year in which the claim/site was located.

1. State of Arizona, County of Yuma ss:

2. I, (Name) Benjamin J. Gunter

3. Reside at (Address) 92 Lincoln Drive

City Nebo County McDowell State NC Zip 28761 being duly sworn, depose and say that I am a citizen of the United States, more than eighteen years of age, that all of the facts set forth in this affidavit/notice, subject to the provisions and penalties of 18 U.S.C. 1001 pertaining to the filing of false, fictitious, fraudulent statements with the United States, are true and correct according to the best of my knowledge, information and belief.

4. Owner's name and address (If not shown in Items 1-3 above).

5. That I am personally acquainted with the mining claim(s). The work and improvements were made by and at the expense of the owner(s) of said claim(s). Said contiguous group of claims, listed on the reverse side of this document, are situated in the Gila City/Dome Mining District, Yuma County, Arizona.

6. That between the dates starting at 12 o'clock noon on September 1, 2004 and ending at 12 o'clock noon on September 1, 2005 at least \$ 2500.00 dollars worth of work and improvements were done and performed upon said claim(s) or upon one or more of a contiguous group of claims for the benefit of all, wholly or partly outside of a contiguous group of claims for the benefit of all, not including the location work.

7. That the following persons were employed to perform the work and improvements described herein:

Simmy R. Silles Jr, Benjamin Gunter and Jeremiah Gunter

8. That the work and improvements performed were: Road Improvements, Mill site improvements, Geological sampling and testing over all claim site area.

9. Dated: July 25, 2005 Signature: Benjamin J. Gunter

SUBSCRIBED AND SWORN TO before me, a Notary Public, this 25 day of July 20 05

Notary Public
Bank County North Carolina
MY COMMISSION EXPIRES 8-7-2009

PRIVACY ACT STATEMENT - This information is being collected pursuant to 30 U.S.C. 28, 43 CFR 3833.2, and ARS 27-208, in compliance with the laws of the USDI, Bureau of Land Management, and the State of Arizona. The purpose of this collection is to facilitate processing of claims or applications. This form is covered by Privacy Act Notice #INTERIOR/LLM-32 and is subject to the routine uses stated in that notice. Privacy Act Notice #INTERIOR/LLM-32 is available at the BLM Arizona State Office. This form may be locally reproduced.

AZ-3850-1
(December 2003)

OFFICIAL RECORDS OF
—UMA COUNTY RECORDER
SUSAN MARLER



FEE #: 2005 — 32549

07/28/2005 02:35 PAGES: 0004
FEES: 5.00 8.00 1.00 .00 .00
REQ BY: BENJAMIN J. GUNTER
REC BY: NORMA VASQUEZ

When recorded mail to:

Benjamin J. Gunter
92 Linview Drive
Nebo, N.C. 28761

AS TO FILMS DATA ONLY
COPY

This space reserved for recording information

CAPTION

Benjamin J. Gunter

PHOENIX, ARIZONA

2005 JUL 29 P 1:10

RECEIVED
D.L.M. AZ STATE OFFICE

United States Department of the Interior
Bureau of Land Management
 BUSINESS & SUPPORT SVCS DIV
 222 N CENTRAL AVE
 PHOENIX, AZ 85004 -2203
 Phone: (602) 417-9200

Receipt

No:

1118767

Transaction #: 1157628

Date of Transaction: 07/29/2005

CUSTOMER: BENJAMIN J GUNTER
 92 LINVIEW DR
 NEBO, NC 28761

LINE #	QTY	DESCRIPTION	REMARKS	UNIT PRICE	TOTAL
1	1.00	LOCATABLE MINERALS / MINING CLAIMS-NOT NEW-UNADJUD, ONE AUTH NO. ONLY / MINING CLAIM MONEY RECEIVED (455) CASES: AMC334201/\$40.00	Pol 2005 MAINT 2006 (8)	- n/a -	40.00
TOTAL:					\$40.00

PAYMENT INFORMATION

1	AMOUNT:	\$40.00	POSTMARKED:	N/A
	TYPE:	CASH	RECEIVED:	07/29/2005
	NAME:	GUNTER, BENJAMIN J 92 LINVIEW DR NEBO NC 28761		

REMARKS

This receipt was generated by the automated BLM Collections and Billing System and is a paper representation of a portion of the official electronic record contained therein.

Return Document to:


Benjamin J. Gunter
92 Linview Drive
Nebo, N.C. 28761

AMC 334201

AMC 352432

Telephone: 828-652-3098

SELECT ONLY ONE:



☒ **AFFIDAVIT OF PERFORMANCE OF ANNUAL WORK.** Also fill in Items 1 through 9 on the reverse side of this document.

☐ **NOTICE OF INTENTION TO HOLD.** I intend to hold the claims(s)/site(s) listed below for the calendar year 20____. Also fill in Items 1 through 4 and Item 9 on the reverse side of this document.

AMC NUMBER	CLAIM/SITE NAME	COUNTY RECORDER DATA	SEC	TWP	RNG
334201	Eastern		S11 S12	8S 8S	21W 21W
334202	Lucky #10		S11	8S	21W
334203	Southern		S11	8S	21W
334204	Western		S10 S11	8S 8S	21W 21W
352432	G-1		S10	8S	21W
352433	G-2		S10	8S	21W
352434	G-3		S12	8S	21W
352435	G-4		S12	8S	21W

BLM requires a \$5 nonrefundable service charge for each mining claim, mill site or tunnel site payable on or before December 30th (not the 31st). Mail to:

Bureau of Land Management
222 North Central Avenue
Phoenix, Arizona 85004-2203
602-417-9200
www.az.blm.gov

NO. OF CLAIMS 8 X \$5 = 40.00
CHECK NO. CASH INIT PMC
BLM USE ONLY
9/7/59

ENTERED IN COMPUTER

88 8/31/04

AZ-3850-1
(December 2003)



COPY
 AS TO FILING DATA ONLY

FEE #: 2004-27089

07/28/2004 10:06 PAGES: 0002
 FEES: 5.00 8.00 1.00 .00 5.00
 REQ BY: BENJAMIN J. GUNTER
 REC BY: NORMA VASQUEZ

Return Document to:

Benjamin J. Gunter
92 Linview Drive
Nebo, N.C. 28761

Telephone: 828-652-3098

SELECT ONLY ONE:

BLM Date Stamp

☒ **AFFIDAVIT OF PERFORMANCE OF ANNUAL WORK.** Also fill in Items 1 through 9 on the reverse side of this document.

☐ **NOTICE OF INTENTION TO HOLD.** I intend to hold the claims(s)/site(s) listed below for the calendar year 20____. Also fill in Items 1 through 4 and Item 9 on the reverse side of this document.

AMC NUMBER	CLAIM/SITE NAME	COUNTY RECORDER DATA	SEC	TWP	RNG
334201	Eastern		S 11 S 12	8 S 8 S	21 W 21 W
334202	Lucky #10		S 11	8 S	21 W
334203	Southern		S 11	8 S	21 W
334204	Western		S 10 S 11	8 S 8 S	21 W 21 W
352432	G-1		S 10	8 S	21 W
352433	G-2		S 10	8 S	21 W
352434	G-3		S 12	8 S	21 W
352435	G-4		S 12	8 S	21 W

BLM requires a \$5 nonrefundable service charge for each mining claim, mill site or tunnel site payable on or before December 30th (not the 31st). Mail to:

Bureau of Land Management
 222 North Central Avenue
 Phoenix, Arizona 85004-2203
 602-417-9200
www.az.blm.gov

NO. OF CLAIMS _____ X \$5 = _____

CHECK NO. _____ INIT _____
 BLM USE ONLY

Notices of Intention to Hold are for mill sites, tunnel sites or mining claims when assessment work has not been done, regardless of whether the annual assessment has been suspended, deferred, or not yet accrued. The filing of a Notice of Intention to Hold shall not relieve the owner of complying with Federal and State laws pertaining to the performance of annual assessment work. Notices of Intention to Hold for mill sites or tunnel sites need not be county recorded. For mining claims the form filed with the Bureau of Land Management **must** be identical to the one that was or will be filed with the County. **All claims** listed on a single affidavit must be contiguous.

Evidence of Annual Assessment Work or a Notice of Intention to Hold must be filed each calendar year following the calendar year in which the claim/site was located.

1. State of Arizona, County of Yuma ss:

2. I, (Name) Benjamin J. Gunter

3. Reside at (Address) 92 Linview Drive

City Nebo County McDowell State N.C. Zip 28761 being duly sworn, depose and say that I am a citizen of the United States, more than eighteen years of age, that all of the facts set forth in this affidavit/notice, subject to the provisions and penalties of 18 U.S.C. 1001 pertaining to the filing of false, fictitious, or fraudulent statements with the United States, are true and correct according to the best of my knowledge, information and belief.

4. Owner's name and address (If not shown in Items 1-3 above). _____

5. That I am personally acquainted with the mining claim(s). The work and improvements were made by and at the expense of the owner(s) of said claim(s). Said contiguous group of claims, listed on the reverse side of this document, are situated in the Gila City Dome Mining District, Yuma County, Arizona.

6. That between the dates starting at 12 o'clock noon on September 1, 2003 and ending at 12 o'clock noon on September 1, 2004 at least \$ 8,000.00 dollars worth of work and improvements were done and performed upon said claim(s) or upon one or more of a contiguous group of claims for the benefit of all, wholly or partly outside of a contiguous group of claims for the benefit of all, not including the location work.

7. That the following persons were employed to perform the work and improvements described herein: _____

Jimmy R. Sikes, Doyle Madole, Jeremiah Gunter

8. That the work and improvements performed were: Geological assessment work including piling test samples and testing of materials over claim areas. Additionally, road improvements into test areas.


9. Dated: 7-26-04 Signature: Benjamin J. Gunter

SUBSCRIBED AND SWORN TO before me, a Notary Public, this 26 day of July 20 04

By: HARRY C. HESS

Notary Public Harry C. Hess

MY COMMISSION EXPIRES NOV 24 2006



PRIVACY ACT STATEMENT - This information is being collected pursuant to 36 U.S.C. 28, 43 CFR 3833.2, and ARS 27-208, in compliance with the laws of the USDI, Bureau of Land Management, and the State of Arizona. The purpose of this collection is to facilitate processing of claims or applications. This form is covered by Privacy Act Notice #INTERIOR/LLM-32 and is subject to the routine uses stated in that notice. Privacy Act Notice #INTERIOR/LLM-32 is available at the BLM Arizona State Office. This form may be locally reproduced.

AZ-3850-1

(December 2003)

Notices of Intention to Hold are for mill sites, tunnel sites or mining claims when assessment work has not been done, regardless of whether the annual assessment has been suspended, deferred, or not yet accrued. The filing of a Notice of Intention to Hold shall not relieve the owner of complying with Federal and State laws pertaining to the performance of annual assessment work. Notices of Intention to Hold for mill sites or tunnel sites need not be county recorded. For mining claims the form filed with the Bureau of Land Management must be identical to the one that was or will be filed with the County. All claims listed on a single affidavit must be contiguous.

Evidence of Annual Assessment Work or a Notice of Intention to Hold must be filed each calendar year following the calendar year in which the claim/site was located.

1. State of Arizona, County of Yuma ss:

2. I, (Name) Benjamin J. Gunter

3. Reside at (Address) 92 Linview Drive

City Nebo, County McDowell, State N.C. Zip 28761 being duly sworn, depose and say that I am a citizen of the United States, more than eighteen years of age, that all of the facts set forth in this affidavit/notice, subject to the provisions and penalties of 18 U.S.C. 1001 pertaining to the filing of false, fictitious, or fraudulent statements with the United States, are true and correct according to the best of my knowledge, information and belief.

4. Owner's name and address (If not shown in Items 1-3 above). _____

5. That I am personally acquainted with the mining claim(s). The work and improvements were made by and at the expense of the owner(s) of said claim(s). Said contiguous group of claims, listed on the reverse side of this document, are situated in the Gila City/Dome Mining District, Yuma County, Arizona.

6. That between the dates starting at 12 o'clock noon on September 1, 20 03 and ending at 12 o'clock noon on September 1, 20 04 at least \$ 8,000.00 dollars worth of work and improvements were done and performed upon said claim(s) or upon one or more of a contiguous group of claims for the benefit of all, wholly or partly outside of a contiguous group of claims for the benefit of all, not including the location work.

7. That the following persons were employed to perform the work and improvements described herein: _____

Jimmy R. Sikes, Doyle Madole, Jeremiah Gunter

8. That the work and improvements performed were: Geological assessment work including pulling test samples and testing of materials over claim areas. Additionally, road improvements into test areas.


9. Dated: 7-26-04 Signature: Benjamin J. Gunter

SUBSCRIBED AND SWORN TO before me, a Notary Public, this 26 day of July 20 04

By: Harry C Hess

Notary Public Harry C Hess

MY COMMISSION EXPIRES May 24 2006



PRIVACY ACT STATEMENT - This information is being collected pursuant to 5 U.S.C. 28, 43 CFR 38.342, and ARS 27-208, in compliance with the laws of the USDI, Bureau of Land Management, and the State of Arizona. The purpose of this collection is to facilitate processing of claims or applications. This form is covered by Privacy Act Notice #INTERIOR/LLM-32 and is subject to the routine uses stated in that notice. Privacy Act Notice #INTERIOR/LLM-32 is available at the BLM Arizona State Office. This form may be locally reproduced.

AZ-3850-1
(December 2003)

United States Department of the Interior
Bureau of Land Management
BUSINESS & SUPPORT SVCS DIV
222 N CENTRAL AVE
PHOENIX, AZ 85004 -2203
Phone: (602) 417-9200

Receipt

No:

917159

Transaction #: 951155

Date of Transaction: 07/28/2004

CUSTOMER: BENJAMIN J GUNTER
92 LINVIEW DR
NEBO, NC 28761

LINE #	QTY	DESCRIPTION	REMARKS	UNIT PRICE	TOTAL
1	1.00	LOCATABLE MINERALS / MINING CLAIMS-NOT NEW-UNADJUD, ONE AUTH NO. ONLY / MINING CLAIM MONEY RECEIVED (455) CASES: AMC334201/\$40.00	POL 2004/8 WAV	- n/a -	40.00
TOTAL:					\$40.00

PAYMENT INFORMATION			
1	AMOUNT:	\$40.00	POSTMARKED: N/A
	TYPE:	CASH	RECEIVED: 07/28/2004
	NAME:	GUNTER, BENJAMIN J 92 LINVIEW DR NEBO NC 28761	

REMARKS

This receipt was generated by the automated BLM Collections and Billing System and is a paper representation of a portion of the official electronic record contained therein.

UNITED STATES DEPARTMENT OF THE INTERIOR
BUREAU OF LAND MANAGEMENT

AMC 334 201

MAINTENANCE FEE WAIVER CERTIFICATION **AMC 352432**

SEE INSTRUCTIONS ON REVERSE

FORM APPROVED
OMB NO. 1004-0114
Expires: December 31, 2006

1. This small miner waiver is filed for the assessment year beginning at noon on September 1, 2004 and ending at noon on September 1, 2005.
2. The undersigned and all related parties owned ten or fewer mining claims, mill, or tunnel sites located and maintained on Federal lands in the United States of America on September 1, 2004.
3. The undersigned have performed the assessment work **required by law** for each mining claim listed **prior to filing this waiver** and understand that by filing this form; an affidavit of assessment work **must** be recorded by the December 30th following the filing of this waiver.
4. The undersigned understand that if the assessment work obligation has not yet come due under 30 U.S.C. 28 (for those claims in their first assessment year only); a notice of intent to hold reciting this condition **must** be recorded by the December 30th following the filing of this waiver.
5. The undersigned understand that mill and tunnel sites may also be listed upon this waiver and be waived from payment of the maintenance fee; and that a notice of intent to hold for these sites is required to be recorded by the December 30th immediately following the filing of this waiver.
6. The undersigned understand and acknowledge that pursuant to 43 U.S.C. 1212 and 18 U.S.C. 1001; the filing or recording of a false, fictitious, or fraudulent document with the Bureau of Land Management may result in a fine of up to \$250,000, a prison term not to exceed five years, or both.
7. The mining claims, mill or tunnel sites for which this waiver from payment of the maintenance fees is requested are:

CLAIM OR SITE NAME	BLM RECORDATION SERIAL NUMBER
1. Eastern	334 201
2. Lucky #10	334 202
3. Southern	334 203
4. Western	334 204
5. G-1	352 432
6. G-2	352 433
7. G-3	352 434
8. G-4	352 435
9.	
10.	

The owner(s) (claimants) of the above mining claims and sites are:

Benjamin J. Gunter
(Owner's Name - Please Print)
92 Linview Drive
(Street or P.O. Box)
Nebo NC 28761
(City) (State) (Zip Code)

Benjamin J. Gunter
(Owner's Signature)

Geraldine F. Gunter
(Owner's Name - Please Print)
92 Linview Drive
(Street or P.O. Box)
Nebo N.C. 28761
(City) (State) (Zip Code)

Geraldine F. Gunter
(Owner's Signature)

Jeremiah B. Gunter
(Owner's Name - Please Print)
1539 Oliver Ave. Apt. A.
(Street or P.O. Box)
San Diego CA. 92109
(City) (State) (Zip Code)

Jeremiah B. Gunter
(Owner's Signature)

RECEIVED
B.L.M. AZ STATE OFFICE
2004 JUL 28 P 1:36

(Continued on page 2)

ENTERED IN COMPUTER

8/31/04

Mary Allison
(Owner's Name - Please Print)
200 Jefferson N.E. Apt.#2
(Street or P.O. Box)
John W. Ervin, Jr.
(Owner's Name - Please Print)
2310 McConnaughey Lane
(Street or P.O. Box)
Nancy W. Taylor
(Owner's Name - Please Print)
2310 McConnaughey Lane
(Street or P.O. Box)
Laura E. Randolph
(Owner's Name - Please Print)
110 Terrace Place
(Street or P.O. Box)

Mary Allison
(Owner's Signature)
Albuquerque N.M. 87108
(City) (State) (Zip Code)
John W. Ervin, Jr.
(Owner's Signature)
Morganton N.C. 28655
(City) (State) (Zip Code)
Nancy W. Taylor
(Owner's Signature)
Morganton N.C. 28655
(City) (State) (Zip Code)
Laura E. Randolph
(Owner's Signature)
Morganton N.C. 28655
(City) (State) (Zip Code)

INSTRUCTIONS

1. This certification is made under the provisions of § 1744 of Title 43 and § 28-28k of Title 30 of the United States Code; and the regulations thereunder (43 CFR Part 3830).
2. The claimant(s) must fill in the dates in paragraph 1 for the beginning and ending of the assessment year for which this waiver is sought.
3. The claimant(s) must fill in the date in paragraph 2 for the beginning of the assessment year for which this waiver is sought.
4. All claim and site names and Bureau of Land Management (BLM) serial numbers must be listed for the mining claims, mill sites, and tunnel sites for which the waiver is sought.
5. All owners of the mining claims, mill sites, and tunnel sites and their addresses must be given.
6. This waiver form must be signed by all the claimants or their designated agent, in original form. If an agent is designated, a notarized designation of agent, signed by all of the claimants with proper address given, must be submitted with this waiver.
7. This form must be filed no later than September 1st for the upcoming assessment year in the BLM State Office where the mining claims or sites are recorded, or the waiver cannot be granted by the BLM. (Example: to obtain a waiver for the assessment year 2000, which begins at noon on September 1, 1999, you must qualify for and file for a waiver no later than September 1, 1999, in the proper BLM State Office).
8. For all mining claims which require assessment work, you must record an affidavit of labor on or before the December 30th immediately following the filing of this waiver. For all other mining claims or sites waived, you must record a notice of intent to hold on or before the December 30th immediately following the filing of this waiver.
9. Mill and tunnel sites may also be listed upon this waiver and be waived from payment of the maintenance fee. A notice of intent to hold for these sites is required to be filed by the December 30th following the filing of this waiver.

NOTICE/BURDEN HOURS STATEMENT

The Privacy Act of 1974, as amended, and the regulation in 43 CFR 2.48(d) provide that you be furnished the following information in connection with the information required by this certification of waiver from rental fees.

AUTHORITY: 30 U.S.C. 28-28k; 43 U.S.C. 1201, 1457, 1740, and 1744; and 43 CFR 3830.

PRINCIPLE PURPOSE: This information is to be used to verify that the owner(s) (claimants) of a mining claim has complied with 30 U.S.C. 28f and is entitled to perform assessment work in lieu of paying the maintenance fee for the mining claims listed on this form.

ROUTINE USE: (1) Adjudication of the claimant(s) certification of waiver from paying the maintenance fee otherwise required by 30 U.S.C. 28f. (2) Disclosure may be made to appropriate Federal agencies when location is made within the agency's geographic area of responsibility. (3) Information from the record and/or the record will be transferred to the appropriate Federal, State, or local agency, or a member of the public in response to a specific request for pertinent information. (4) Information may also be provided to the Department of Justice or in a proceeding before a court or adjudicative body, or to Federal, State, local or foreign agencies when needed for enforcement of civil or criminal codes or applicable regulations concerning title rights upon the public land.

EFFECT OF NOT PROVIDING INFORMATION: Disclosure of this information is required by 30 U.S.C. 28f and 43 CFR Part 3830 for those qualified claimants wishing to take the small miner waiver allowed. Failure to supply the information required in this form to support the claimants certification of waiver from payment of the otherwise required maintenance fees will result in the waiver being disallowed and the mining claims subject to forfeiture by BLM under 30 U.S.C. 28i.

The Paperwork Reduction Act of 1995 requires us to inform you that:

This information is being collected to allow the BLM to determine if you qualify for a waiver from the payment of \$100 per mining claim or site maintenance fee established in 30 U.S.C. 28f and the implementing regulations at 43 CFR 3830. A response to this request is required in accordance with the statute to obtain your benefit.

BLM would like you to know that you do not have to respond to this, or any other, Federal agency-sponsored information collection unless it displays a currently valid OMB control number.

Public reporting burden for this form is estimated to average 8 minutes (0.133 hours) per response, including time to review instructions, gathering and maintaining data, and completing and reviewing the form. Direct comments regarding this burden estimate, or any other aspect of this form, to the U.S. Department of the Interior, Bureau of Land Management, (1004-0114) Bureau Information Collection Clearance Officer (WO-630), Mail Stop 401 LS, 1849 C St, N.W., Washington, D.C. 20240.

FOR OFFICIAL USE ONLY

Kimball E. Smith
(Owner's Name - Please Print)

409 W. Union Street
(Street or P.O. Box)

(Owner's Name - Please Print)

(Street or P.O. Box)

(Owner's Name - Please Print)

(Street or P.O. Box)

(Owner's Name - Please Print)

(Street or P.O. Box)

Kimball E. Smith
(Owner's Signature)

Morganton NC. 28655
(City) (State) (Zip Code)

(Owner's Signature)

(City)

(State)

(Zip Code)

(Owner's Signature)

(City)

(State)

(Zip Code)

(Owner's Signature)

(City)

(State)

(Zip Code)

INSTRUCTIONS

1. This certification is made under the provisions of § 1744 of Title 43 and § 28-28k of Title 30 of the United States Code; and the regulations thereunder (43 CFR Part 3830).
2. The claimant(s) must fill in the dates in paragraph 1 for the beginning and ending of the assessment year for which this waiver is sought.
3. The claimant(s) must fill in the date in paragraph 2 for the beginning of the assessment year for which this waiver is sought.
4. All claim and site names and Bureau of Land Management (BLM) serial numbers must be listed for the mining claims, mill sites, and tunnel sites for which the waiver is sought.
5. All owners of the mining claims, mill sites, and tunnel sites and their addresses must be given.
6. This waiver form must be signed by all the claimants or their designated agent, in original form. If an agent is designated, a notarized designation of agent, signed by all of the claimants with proper address given, must be submitted with this waiver.

7. This form must be filed no later than September 1st for the upcoming assessment year in the BLM State Office where the mining claims or sites are recorded, or the waiver cannot be granted by the BLM. (Example: to obtain a waiver for the assessment year 2000, which begins at noon on September 1, 1999, you must qualify for and file for a waiver no later than September 1, 1999, in the proper BLM State Office).
8. For all mining claims which require assessment work, you must record an affidavit of labor on or before the December 30th immediately following the filing of this waiver. For all other mining claims or sites waived, you must record a notice of intent to hold on or before the December 30th immediately following the filing of this waiver.
9. Mill and tunnel sites may also be listed upon this waiver and be waived from payment of the maintenance fee. A notice of intent to hold for these sites is required to be filed by the December 30th following the filing of this waiver.

NOTICE/BURDEN HOURS STATEMENT

The Privacy Act of 1974, as amended, and the regulation in 43 CFR 2.48(d) provide that you be furnished the following information in connection with the information required by this certification of waiver from rental fees.

AUTHORITY: 30 U.S.C. 28-28k; 43 U.S.C. 1201, 1457, 1740, and 1744; and 43 CFR 3830.

PRINCIPLE PURPOSE: This information is to be used to verify that the owner(s) (claimant(s)) of a mining claim has complied with 30 U.S.C. 28f and is entitled to perform assessment work in lieu of paying the maintenance fee for the mining claims listed on this form.

ROUTINE USE: (1) Adjudication of the claimant(s) certification of waiver from paying the maintenance fee otherwise required by 30 U.S.C. 28f. (2) Disclosure may be made to appropriate Federal agencies when location is made within the agency's geographic area of responsibility. (3) Information from the record and/or the record will be transferred to the appropriate Federal, State, or local agency, or a member of the public in response to a specific request for pertinent information. (4) Information may also be provided to the Department of Justice or in a proceeding before a court or adjudicative body, or to Federal, State, local or foreign agencies when needed for enforcement of civil or criminal codes or applicable regulations concerning title rights upon the public land.

EFFECT OF NOT PROVIDING INFORMATION: Disclosure of this information is required by 30 U.S.C. 28f and 43 CFR Part 3830 for those qualified claimants wishing to take the small miner waiver allowed. Failure to supply the information required in this form to support the claimant's certification of waiver from payment of the otherwise required maintenance fees will result in the waiver being disallowed and the mining claims subject to forfeiture by BLM under 30 U.S.C. 28i.

The Paperwork Reduction Act of 1995 requires us to inform you that:

This information is being collected to allow the BLM to determine if you qualify for a waiver from the payment of \$100 per mining claim or site maintenance fee established in 30 U.S.C. 28f and the implementing regulations at 43 CFR 3830. A response to this request is required in accordance with the statute to obtain your benefit.

BLM would like you to know that you do not have to respond to this, or any other, Federal agency-sponsored information collection unless it displays a currently valid OMB control number.

Public reporting burden for this form is estimated to average 8 minutes (0.133 hours) per response, including time to review instructions, gathering and maintaining data, and completing and reviewing the form. Direct comments regarding this burden estimate, or any other aspect of this form, to the U.S. Department of the Interior, Bureau of Land Management, (1004-0114) Bureau Information Collection Clearance Officer (WO-630), Mail Stop 401 LS, 1849 C St., N.W., Washington, D.C. 20240.

FOR OFFICIAL USE ONLY

RECEIVED
B.L.M. AZ STATE OFFICE
JUL 28 11:36

AMC 352432
AMC 334201

YUMA COUNTY RECORDER
SUSAN MARLER



COPY

AS TO FILING DATA ONLY

FEE #: 2003-29105

08/13/2003 11:33 PAGES: 0002
FEES: 5.00 8.00 1.00 .00 5.00
REQ BY: BENJAMIN GUNTER
REC BY: NORMA VASQUEZ

A3850-1(NOV.2001)

Return Document to:

Global Research & Recovery LLC
Benjamin J. Gunter
734 New Cemetery Drive NEBO NC 28761
Telephone: 828-655-0757

No. of Claims: 8 x \$5 = 40.00
Receipt No.: Check No.:
Init: EC

FOR BLM USE ONLY

☒ **AFFIDAVIT OF PERFORMANCE OF ANNUAL WORK.** Also fill in Items 1 through 9 and the reverse side of this document.

☒ **NOTICE OF INTENTION TO HOLD.** I intend to hold the claim(s)/site(s) listed on the reverse side of this document for the calendar year 201____. Also fill in Items 1 through 4 and Item 9.

Notices of Intention to Hold are for mill sites and tunnel sites or for mining claims when assessment work has not been done, regardless of whether the annual assessment has been suspended, deferred, or not yet accrued. The filing of a Notice of Intention to Hold shall not relieve the owner of complying with federal and state laws pertaining to the performance of annual assessment work. Notices of Intention to Hold for mill sites or tunnel sites need not be county recorded. For mining claims the form filed with the Bureau of Land Management (BLM) must be identical to the one that was or will be filed with the county.

Evidence of Annual Assessment Work or a Notice of Intention to Hold must be filed each calendar year following the calendar year in which the claim/site was located. **All claims listed on a single affidavit must be contiguous.**

1. State of Arizona, County of Yuma ss:
2. I, (Name) Benjamin Gunter
3. Reside at (Address) 734 New Cemetery Drive
City Nebo, County McDowell, State NC Zip 28761

being duly sworn, deposes and says that he/she is a citizen of the United States, more than eighteen years of age, that all of the facts set forth in this affidavit/notice, subject to the provisions and penalties of 18 U.S.C. 1001 pertaining to the filing of false, fictitious, or fraudulent statements with the United States, are true and correct according to the best of my knowledge, information and belief.

4. Owner's name and address (If not shown in Items 1-3 above). **Check here if this is a change of address.** ☐

5. That I am personally acquainted with the mining claim(s). The work and improvements were made by and at the expense of the owner(s) of said claim(s). Said contiguous group of claims, listed on the reverse side of this document, are situated in the Dome Mining District, Yuma County, Arizona.

6. That between the dates starting at 12 o'clock noon on September 1, 2003 and ending at 12 o'clock noon on September 1, 2004 at least \$ 2200.⁰⁰ Dollars worth of work and improvements were done and performed upon said claim(s) or upon one or more of a contiguous group of claims for the benefit of all, or wholly or partly outside of a contiguous group of claims for the benefit of all, not including the location work.

7. That the following persons were employed to perform the work and improvements described herein: Benjamin Gunter, Jeremiah Gunter, Scott Grover, Dr. LeMaddie, Sandy O'Daniel & James

VERIFIED

10/2/03TK

8. That the work and improvements performed were: Survey of potential mine and mill sites, Mapping of Mining areas and additional geochemical sampling for determination of most suitable mining sites.

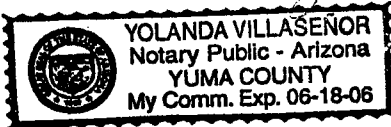
9. Dated: August 13, 2003 Signature: Benjamin Joel Hunter

SUBSCRIBED AND SWORN TO before me, a Notary Public, this 13 day of August, 2003

by Benjamin Joel Hunter

Notary Public Yolanda Villaseñor

MY COMMISSION EXPIRES 06-18-06



If the claims/sites have consecutive BLM numbers and are in the same Township, Range and Section(s), they may be listed as follows:


Sample 1 - 10 A MC 19640 - 49 Dkt/Pg 1025/1-10 4N 20W 36
Recording #9106173-82

Claim/Site Name	Serial Number	Dkt/Pg or Record # of Orig Location Notice	TWN		
			SHP	RNG	SEC(S)
<u>Western</u>	<u>AMC 334204</u>	<u>1999-24586</u>	<u>8 South</u>	<u>-21 West</u>	<u>-10+11</u>
<u>Seethem</u>	<u>AMC 334203</u>	<u>1999-24585</u>	<u>8 South</u>	<u>-21 West</u>	<u>-11</u>
<u>Lucky #10</u>	<u>AMC 334202</u>	<u>1999-24584</u>	<u>8 South</u>	<u>-21 West</u>	<u>-11</u>
<u>Eastern</u>	<u>AMC 334201</u>	<u>1999-24583</u>	<u>8 South</u>	<u>-21 West</u>	<u>-10+12</u>
<u>G-1</u>	<u>AMC 352432</u>	<u>1999-24587</u>	<u>8 South</u>	<u>-21 West</u>	<u>-10</u>
<u>G-2</u>	<u>AMC 352433</u>	<u>1999-24588</u>	<u>8 South</u>	<u>-21 West</u>	<u>-10</u>
<u>G-3</u>	<u>AMC 352434</u>	<u>1999-24589</u>	<u>8 South</u>	<u>-21 West</u>	<u>-12</u>
<u>G-4</u>	<u>AMC 352435</u>	<u>1999-24590</u>	<u>8 South</u>	<u>-21 West</u>	<u>-12</u>

BLM requires a \$5 nonrefundable service charge for each mining claim, mill site or tunnel site payable on or before December 30th (not the 31st). Mail to:

Bureau of Land Management
222 North Central Avenue
Phoenix, Arizona 85004-2203
602-417-9200
www.az.blm.gov

This form is for the purpose of complying with the laws of the United States Department of the Interior, Bureau of Land Management and the State of Arizona pertaining to assessment work and/or notice of intention to hold. 30 U.S.C. 28, 43 CFR 3833.2, ARS 27-208. Subject to Paperwork Reduction Act and Privacy Act statements available at the BLM AZ State Office. This form is not copyrighted. It may be reproduced without permission.



**United States Department of the Interior
Bureau of Land Management**

BUSINESS & SUPPORT SVCS DIV
222 N CENTRAL AVE
PHOENIX, AZ 85004 -2203
Phone: (602) 417-9200

Receipt

No:

729473

Transaction #: 758856**Date of Transaction:** 08/13/2003

CUSTOMER: BENJAMIN J GUNTER
734 NEBO CEMETERY RD
NEBO, NC 28761

LINE #	QTY	DESCRIPTION	REMARKS	UNIT PRICE	TOTAL
1	1.00	LOCATABLE MINERALS / MINING CLAIMS-NOT NEW-UNADJUD, ONE AUTH NO. ONLY / MINING CLAIM MONEY RECEIVED (455) CASES: AMC334203/\$40.00	WAIVER & POL 2003 (8)	- n/a -	40.00
TOTAL:					\$40.00

PAYMENT INFORMATION

1	AMOUNT:	\$40.00	POSTMARKED:	N/A
	TYPE:	CASH	RECEIVED:	08/13/2003
	NAME:	GUNTER, BENJAMIN J 734 NEBO CEMETERY RD NEBO NC 28761		

REMARKS

This receipt was generated by the automated BLM Collections and Billing System and is a paper representation of a portion of the official electronic record contained therein.

UNITED STATES
DEPARTMENT OF THE INTERIOR
BUREAU OF LAND MANAGEMENT

MAINTENANCE FEE WAIVER CERTIFICATION

COPY

AMC 334201
AMC 352432
H90
FORM APPROVED
OMB NO. 1004-0114
Expires: November 30, 2003

SEE INSTRUCTIONS ON NEXT PAGE

1. This small miner waiver is filed for the assessment year beginning at noon on September 1, 2003 and ending at noon on September 1, 2004.
2. The undersigned and all related parties owned ten or fewer mining claims, mill, or tunnel sites located and maintained on Federal lands in the United States of America on September 1, 2003.
3. The undersigned have performed the assessment work **required by law** for each mining claim listed **prior to filing this waiver** and understand that by filing this form; an affidavit of assessment work **must** be recorded by the December 30th following the filing of this waiver.
4. The undersigned understand that if the assessment work obligation has not yet come due under 30 U.S.C. 28 (for those claims in their first assessment year only); a notice of intent to hold reciting this condition **must** be recorded by the December 30th following the filing of this waiver.
5. The undersigned understand that mill and tunnel sites may also be listed upon this waiver and be waived from payment of the maintenance fee; and that a notice of intent to hold for these sites is required to be recorded by the December 30th immediately following the filing of this waiver.
6. The undersigned understand and acknowledge that pursuant to 43 U.S.C. 1212 and 18 U.S.C. 1001; the filing or recording of a false, fictitious, or fraudulent document with the Bureau of Land Management may result in a fine of up to \$250,000, a prison term not to exceed five years, or both.
7. The mining claims, mill or tunnel sites for which this waiver from payment of the maintenance fees is requested are:

CLAIM OR SITE NAME	BLM RECORDATION SERIAL NUMBER
1. <u>Southern</u>	<u>AMC334203</u>
2. <u>Eastern</u>	<u>AMC334201</u>
3. <u>Western</u>	<u>AMC334204</u>
4. <u>Lucky #10</u>	<u>AMC334202</u>
5. <u>G-1</u>	<u>AMC352432</u>
6. <u>G-2</u>	<u>AMC352433</u>
7. <u>G-3</u>	<u>AMC352434</u>
8. <u>G-4</u>	<u>AMC352435</u>
9.	
10.	

The owner(s) (claimants) of the above mining claims and sites are:

Benjamin J. Gunter
(Owner's Name - Please Print)
734 Nebo Cemetery Drive
(Street or P.O. Box)
Nebo NC 28761
(City) (State) (Zip Code)

Benjamin J. Gunter
(Owner's Signature)

Geraldine F. Gunter
(Owner's Name - Please Print)
734 Nebo Cemetery Drive
(Street or P.O. Box)
Nebo N.C. 28761
(City) (State) (Zip Code)

Geraldine F. Gunter
(Owner's Signature)

Jeremiah B. Gunter
(Owner's Name - Please Print)
734 Nebo Cemetery Drive
(Street or P.O. Box)
Nebo N.C. 28761
(City) (State) (Zip Code)

Jeremiah B. Gunter
(Owner's Signature)

ENTERED IN COMPUTER

Mary G. Allison

(Owner's Name - Please Print)

200 Jefferson N.E. #2

(Street or P.O. Box)

John W. Ervin, Jr

(Owner's Name - Please Print)

P O Box 1610

(Street or P.O. Box)

NANCY W. TAYLOR

(Owner's Name - Please Print)

P.O. Box 688

(Street or P.O. Box)

Laura E. Randolph

(Owner's Name - Please Print)

110 Terrace Place

(Street or P.O. Box)

✓ Mary G. Allison

(Owner's Signature)

Albuquerque

(City)

N.M.

(State)

87108

(Zip Code)

John W. Ervin, Jr

(Owner's Signature)

Morganton

(City)

NC

(State)

28680

(Zip Code)

✓ Nancy W. Taylor

(Owner's Signature)

Morganton

(City)

NC

(State)

28680

(Zip Code)

Laura E. Randolph

(Owner's Signature)

Morganton

(City)

NC

(State)

28655

(Zip Code)

Kimball E. Smith

(Owner's Name-Please Print)

P.O. Box 3026

(Street or P.O. Box)

Kimball E. Smith

(Owner's Signature)

Morganton

(City)

NC

(State)

28680

(Zip Code)

NOTICE/BURDEN HOURS STATEMENT

The Privacy Act of 1974 and the regulations in 43 CFR 2.48(d) provide that you be furnished the following information in connection with the information required by this certification of waiver from rental fees.

AUTHORITY: 30 U.S.C. 28-28k; 43 U.S.C. 1201, 1457, 1740, and 1744; and 43 CFR 3830.

PRINCIPLE PURPOSE: This information is to be used to verify that the owner(s) (claimants) of a mining claim has complied with 30 U.S.C. 28f and is entitled to perform assessment work in lieu of paying the maintenance fee for the mining claims listed on this form.

ROUTINE USE: (1) Adjudication of the claimant(s) certification of waiver from paying the maintenance fee otherwise required by 30 U.S.C. 28f. (2) Disclosure may be made to appropriate Federal agencies when location is made within the agency's geographic area of responsibility. (3) Information from the record and/or the record will be transferred to the appropriate Federal, State, or local agency, or a member of the public in response to a specific request for pertinent information. (4) Information may also be provided to the Department of Justice or in a proceeding before a court or adjudicative body; or to Federal, State, local or foreign agencies when needed for enforcement of civil or criminal codes or applicable regulations concerning title rights upon the public land.

EFFECT OF NOT PROVIDING INFORMATION: Disclosure of this information is required by 30 U.S.C. 28f and 43 CFR Part 3830 for those qualified claimants wishing to take the small miner waiver allowed. Failure to supply the information required in this form to support the claimants certification of waiver from payment of the otherwise required maintenance fees will result in the waiver being disallowed and the mining claims subject to forfeiture by BLM under 30 U.S.C. 28i.

The Paperwork Reduction Act of 1995 requires us to inform you that:

This information is being collected to allow the BLM to determine if you qualify for a waiver from the payment of \$100 per mining claim or site maintenance fee established in 30 U.S.C. 28f and the implementing regulations at 43 CFR 3830. A response to this request is required in accordance with the statute to obtain your benefit.

BLM would like you to know that you do not have to respond to this, or any other, Federal agency-sponsored information collection unless it displays a currently valid OMB control number.

Public reporting burden for this form is estimated to average 8 minutes (0.133 hours) per response, including time to review instructions, gathering and maintaining data, and completing and reviewing the form. Direct comments regarding this burden estimate, or any other aspect of this form, to the U.S. Department of the Interior, Bureau of Land Management (1004-0114), Bureau Information Collection Clearance Officer (WO-630), Mail Stop 401 LS, 1849 C St., N.W., Washington, D.C. 20240.

FOR OFFICIAL USE ONLY

LEAD FILE #S

AMC 334201

AMC 352432

[illegible]

Date Entered: 1/15/03 mtt

Date Verified: _____

Sent to Accts: 1/16/03

Date Earned: _____

NOTES:

480 POL
481 NOI
482 MAINT
396 TRANS
635 AMEND

OFFICIAL RECORDS OF
YUMA COUNTY RECORDER
SUSAN MARLER

RECEIVED
B.L.M. AZ STATE OFFICE



2002 DEC 16 A 10: FEE #: 2002 - 35902

PHOENIX, ARIZONA

12/13/2002 12:45 PAGES: 0002
FEES: 5.00 8.00 1.00 .00 5.00
REQ BY: GLOBAL RESEARCH
REC BY: PATTY MAGANA

When recorded mail to:

Global Research and Recovery, LLC
734 Nebo Cemetery Drive
Nebo, North Carolina 28761

AMC 334201

AMC 352432

Affidavit of Performance of Annual Work

STATE OF ARIZONA }
County of Maricopa }ss

BENJAMIN J. GUNTER, being first duly sworn, deposes and says:

1. That he is a citizen of the United States of America, over eighteen years of age, resides at 734 Nebo Cemetery Road, City of Nebo, County of McDowell, North Carolina 28761, and is personally acquainted with the work and improvements below cited on mining claims described below:

Western, Southern, Lucky #10, and Eastern claims situated in Dome mining district, and claims known as G-1, G-2, G-3, and G-4 located in the Gila/Dome mining district, all in Yuma County, Arizona which are also recorded in the Yuma County Recorder's Office as follows:

Western	Fee#1999-24586	Sections 10&11, Township 8 South, Range 21 West;
Southern	Fee#1999-24586	Section 11, Township 8 South, Range 21 West;
Lucky #10	Fee#1999-24584	Section 11, Township 8 South, Range 21 West;
Eastern	Fee#1999-24583	Sections 11&12, Township 8 South, Range 21 West;
G-1	Fee#1999-24587	Section 10, Township 8 South, Range 21 West;
G-2	Fee#1999-24588	Section 10, Township 8 South, Range 21 West;
G-3	Fee#1999-24589	Section 12, Township 8 South, Range 21 West;
G-4	Fee#1999-24590	Section 12, Township 8 South, Range 21 West.

8

2. That between 03 June 2002 and 16 August 2002, at least \$2,500.00 dollars' worth of work and improvements were done and performed on upon said claims, not including the location work of said claims. Such work and improvements were made by and at the expense of, BENJAMIN J. GUNTER, JEREMIAH B. GUNTER, MARY G. ALLISON, GERALDINE B. GUNTER, JOHN W. ERVIN, JR., NANCY W. TAYLOR, LAURA E. RANDOLPH AND KIMBALL E. SMITH, owners of said claims, for the purposes of complying with the laws of the


ENTERED IN COMPUTER

1/15/03 MN

United States of America pertaining to assessment or annual work and BENJAMIN J. GUNTER, JEREMIAH B. GUNTER, SCOTT SPOONER, ROB DAVIES, RON ASHLEY, AND JAMES BURNS were the persons employed by said owners and who labored upon said claims, did said work and improvements, the same being as follows: Survey of potential mine and milling sites, mapping of mining areas and additional geochemical sampling for determination of most suitable mining sites.

Dated: 12-13-2002 Signed: Benjamin J. Gunter
Benjamin J. Gunter

SUBSCRIBED AND SWORN TO before me, a Notary Public, by Benjamin J. Gunter who was properly identified to me on the date shown above.



12/13/02

Signed: Nicole Cuellar
Notary Public

PHOENIX, ARIZONA

2002 DEC 16 A 10:48

RECEIVED
B.L.M. AZ STATE OFFICE

DEPARTMENT OF THE INTERIOR
BUREAU OF LAND MANAGEMENT
MINING CLAIMS

AMC numbers
werent on
POL.

Customer Information - With OUT Legal Description
ACTIVE CLAIMS

Run Date: 12/16/2002 11:49 AM

Page 1 of 1

Admin State: AZ
Geo State: AZ

GUNTER BENJAMIN J
RT 2 BOX 295
NEBO, NC 28761

INT-REL: CLAIMANT

CUSTOMER ID: 2101467

<u>Serial No</u>	<u>Claim Name/Number</u>	<u>County</u>	<u>Disposition</u>	<u>Int Rel</u>
AMC334201	EASTERN	YUMA	ACTIVE	CLAIMANT
AMC334202	LUCKY #10	YUMA	ACTIVE	CLAIMANT
AMC334203	SOUTHERN	YUMA	ACTIVE	CLAIMANT
AMC334204	WESTERN	YUMA	ACTIVE	CLAIMANT
AMC352432	G-1	YUMA	ACTIVE	CLAIMANT
AMC352433	G-2	YUMA	ACTIVE	CLAIMANT
AMC352434	G-3	YUMA	ACTIVE	CLAIMANT
AMC352435	G-4	YUMA	ACTIVE	CLAIMANT

GUNTER GERALDINE B
RT 2 BOX 295
NEBO, NC 28761

INT-REL: CLAIMANT

CUSTOMER ID: 2101469

<u>Serial No</u>	<u>Claim Name/Number</u>	<u>County</u>	<u>Disposition</u>	<u>Int Rel</u>
AMC334201	EASTERN	YUMA	ACTIVE	CLAIMANT
AMC334202	LUCKY #10	YUMA	ACTIVE	CLAIMANT
AMC334203	SOUTHERN	YUMA	ACTIVE	CLAIMANT
AMC334204	WESTERN	YUMA	ACTIVE	CLAIMANT
AMC352432	G-1	YUMA	ACTIVE	CLAIMANT
AMC352433	G-2	YUMA	ACTIVE	CLAIMANT
AMC352434	G-3	YUMA	ACTIVE	CLAIMANT
AMC352435	G-4	YUMA	ACTIVE	CLAIMANT

GUNTER JEREMIAH
RT 2 BOX 295
NEBO, NC 28761

INT-REL: CLAIMANT

CUSTOMER ID: 2102562

<u>Serial No</u>	<u>Claim Name/Number</u>	<u>County</u>	<u>Disposition</u>	<u>Int Rel</u>
AMC334201	EASTERN	YUMA	ACTIVE	CLAIMANT
AMC334202	LUCKY #10	YUMA	ACTIVE	CLAIMANT
AMC334203	SOUTHERN	YUMA	ACTIVE	CLAIMANT
AMC334204	WESTERN	YUMA	ACTIVE	CLAIMANT
AMC352432	G-1	YUMA	ACTIVE	CLAIMANT
AMC352433	G-2	YUMA	ACTIVE	CLAIMANT
AMC352434	G-3	YUMA	ACTIVE	CLAIMANT
AMC352435	G-4	YUMA	ACTIVE	CLAIMANT

United States Department of the Interior
Bureau of Land Management
BUSINESS & SUPPORT SVCS DIV
222 N CENTRAL AVE
PHOENIX, AZ 85004 -2203
Phone: (602) 417-9200

Receipt

No:

607026

Transaction #: 633096

Date of Transaction: 12/16/2002

CUSTOMER: BENJAMIN J GUNTER
734 NEBO CEMETERY RD
NEBO, NC 28761

LINE #	QTY	DESCRIPTION	REMARKS	UNIT PRICE	TOTAL
1	1.00	LOCATABLE MINERALS / MINING CLAIMS-NOT NEW-UNADJUD, ONE AUTH NO. ONLY / MINING CLAIM MONEY RECEIVED (455) CASES: AMC334201/\$40.00	POL 2002 (8)	- n/a -	40.00
TOTAL:					\$40.00

PAYMENT INFORMATION			
1	AMOUNT:	\$40.00	POSTMARKED: N/A
	TYPE:	CASH	RECEIVED: 12/16/2002
	NAME:	GUNTER, BENJAMIN J 734 NEBO CEMETERY RD NEBO NC 28761	

REMARKS

This receipt was generated by the automated BLM Collections and Billing System and is a paper representation of a portion of the official electronic record contained therein.

MAINTENANCE FEE PAYMENT WAIVER CERTIFICATION

This small miner waiver is filed to hold the claims/sites listed below for the assessment year beginning at noon on the first September 1 following the official filing of this form with BLM.

The undersigned owner(s) of the mining claims/sites listed below hereby certify under penalty of 18 U.S.C. 1001 and 43 U.S.C. 1212 that:

I/We control, or will control, ten or fewer mining claims/sites located and maintained on Federal land in the United States of America on the August 31 that is one day before the beginning of the assessment year indicated in line one above.

I/We have/will performed/perform assessment work upon the claims listed below for the current assessment year as of the August 31 indicated in line three above. This work meets the requirements of the General Mining Law of 1872, as amended; the Act of August 10, 1993; and the regulations at 43 CFR 3833 and 3850. Such work will be described on our affidavit of labor. Listing a site on this form constitutes a filing of a Notice of Intention to Hold for that site. I enclose a \$5.00 per site service charge (recording fee) for each site listed.

☐ Please check this box if the following statement applies to you.

I/We relinquish my/our claims and/or sites not listed below.

The mining claims and sites for which the above waiver from payment of the maintenance fees is made are:

CLAIM NAME	BLM RECORDATION SERIAL NUMBER
1. Southern	334203
2. Eastern	334201
3. Western	334204
4. Lucky #10	334202
5. G-1	352432
6. G-2	352433
7. G-3	352434
8. G-4	352435
9.	
10.	

All owner(s) of the above mining claims and sites are filing for this waiver.

I/We understand and acknowledge that pursuant to 43 U.S.C. 1212 and 18 U.S.C. 1001, the filing of a false, fictitious, or fraudulent document with the Bureau of Land Management may result in a fine of up to \$10,000, a prison term not to exceed five years, or both.

Benjamin J. Gunter
(Owner's Name - Please Print)
734 Nebo Cemetery Drive
(Street or P.O. Box)

Benjamin J. Gunter
(Owner's Signature)
Nebo NC 28761
(City) (State) (Zip Code)

Jeremiah B. Gunter
(Owner's Name - Please Print)
734 Nebo Cemetery Drive
(Street or P.O. Box)

Jeremiah B. Gunter
(Owner's Signature)
Nebo NC 28761
(City) (State) (Zip Code)

Geraldine B. Gunter
(Owner's Name - Please Print)
734 Nebo Cemetery Drive
(Street or P.O. Box)

Geraldine B. Gunter
(Owner's Signature)
Nebo N.C. 28761
(City) (State) (Zip Code)

Mary G. Allison
(Owner's Name - Please Print)
P.O. Box 13387
(Street or P.O. Box)

Mary G. Allison
(Owner's Signature)
Allbuquerque N.M. 87192
(City) (State) (Zip Code)

ENTERED INTO COMPUTER

(Continued on reverse)

8/19/02 AB

John W. Ervin

(Owner's Name - Please Print)

2310 McConnaughey Lane

(Street or P.O. Box)

Nancy W. Taylor

(Owner's Name - Please Print)

2310 McConnaughey Lane

(Street or P.O. Box)

Laura E. Randolph

(Owner's Name - Please Print)

110 Terrace Place

(Street or P.O. Box)

Kimball E. Smith

(Owner's Name - Please Print)

409 W. Union Street

(Street or P.O. Box)

John W. Ervin

(Owner's Signature)

Morganton

(City)

N.C.

(State)

28655

(Zip Code)

Nancy W. Taylor

(Owner's Signature)

Morganton

(City)

N.C.

(State)

28655

(Zip Code)

Laura E. Randolph

(Owner's Signature)

Morganton

(City)

N.C.

(State)

28655

(Zip Code)

Kimball E. Smith

(Owner's Signature)

Morganton

(City)

N.C.

(State)

28655

(Zip Code)

INSTRUCTIONS

1. This certification of waiver from payment of maintenance fees is made under the regulations at 43 CFR 3833 and 3850.
2. This waiver must be filed in advance of the assessment year for which a waiver is sought, but in no event be filed later than the August 31st preceding the assessment year for which the waiver is sought.
3. You must still record your affidavit of assessment work for claims listed and/or Notices of Intention to Hold for any sites listed with the BLM by each December 30th, and the local recording office under State law, as in the past.
4. A \$5.00 service charge (recording fee) is required for all sites listed, otherwise a separate notice of intent to hold must be filed by December 30.
5. This waiver must be filed in the BLM State Office where the mining claims are recorded.
6. If the claims and sites are located in more than one State, a separate waiver form must be filed in each State in which they are held. The total number of claims and sites listed on separate waiver forms cannot exceed ten.
7. All claim names and Bureau of Land Management (BLM) serial numbers must be listed for all mining claims and sites for which a waiver is sought.

8. All owners and their addresses must be listed.
9. This waiver form must be signed by all of the owners or their designated agent. If an agent is designated, a statement appointing the agent, signed by all of the owners, must be submitted with this certification, if a designation of agent is not currently on file with the BLM State office where your claims and sites are recorded.
10. Mining claims and sites held by a husband and wife, either jointly or individually, or their children under the age of discretion, shall be counted towards the 10 claim limit. Mining claims and sites held in co-ownership, or by an association of locators, by a partnership, or by a corporation shall be counted towards the 10 claim limit for claimants that have an interest in these entities.
11. Failure to pay the maintenance fee or meet the requirements for waiver from payment of the maintenance fee by any August 31st deadline for the following assessment year shall cause the mining claims and sites to be declared null and void.

NOTICE/BURDEN HOURS STATEMENT

The Privacy Act of 1974 and the regulation in 43 CFR 2.48(d) provide that you be furnished the following information in connection with the information required by this certification of exemption from rental fees form.

AUTHORITY: 30 U.S.C. 28-28k; 43 U.S.C. 1201, 1740, and 1744; 43 CFR 3833 and 3850.

PRINCIPLE PURPOSE: This information is to be used to verify that the owner(s) of a mining claim has complied with the Act of August 10, 1993 (107 Stat. 312), and is entitled to perform assessment work in lieu of paying the maintenance fee for the mining claims listed on this form.

ROUTINE USE: (1) Adjudication of the claimant(s) certification of waiver from paying the maintenance fee otherwise required by the Act of August 10, 1993 (107 Stat. 312). (2) Disclosure may be made to appropriate Federal agencies when location is made within the agency's geographic area of responsibility. (3) Information from the record and/or the record will be transferred to the appropriate Federal, State, or local agency, or a member of the public in response to a specific request for pertinent information. (4) Information may also be provided to the Department of Justice or in a proceeding before a court or adjudicative body; or to Federal, State, local or foreign agencies when needed for enforcement of civil or criminal codes or applicable regulations concerning title rights upon the public land.

EFFECT OF NOT PROVIDING INFORMATION: Disclosure of this information is required by the Act of August 10, 1993 (107 Stat. 312) and 43 CFR 3833 for those owner(s) wishing to take the small miners waiver allowed under 43 CFR 3833 and 3850. Failure to supply the information required in this form to support the owner(s) certification of waiver from payment of the otherwise required maintenance fees will result in the waiver being disallowed and the mining claims declared null and void by the Bureau of Land Management (BLM).

The Paperwork Reduction Act of 1980 (44 U.S.C. 3501, et seq.) requires us to tell you that:

This information is being collected to allow the BLM to determine if you qualify for a waiver from the payment of \$100 per mining claim maintenance fee established by the Act of August 10, 1993 (107 Stat. 312) and the implementing regulations at 43 CFR 3833 and 3850. A response to this request is required in accordance with the statute (107 Stat. 312) to retain your benefit.

Public reporting burden for this form is estimated to average 8 minutes per response, including time to review instructions, gathering and maintaining data, and completing and reviewing the form. Direct comments regarding this burden estimate, or any other aspect of this form, to the Department of the Interior, Bureau of Land Management, Information Collection Clearance Officer (DW-101) Denver Federal Center, Building 40, P.O. Box 25047, Denver, CO 80225-0047 and the Office of Management and Budget, Paperwork Reduction Project (1004-0114), Washington, D.C. 20503.

BLM would like you to know that you do not have to respond to this, or any other, Federal agency-sponsored information collection unless it displays a currently valid OMB control number.

2007 AUG 5 2 00 PM

RECEIVED
B.L.M. AZ STATE OFFICE

Receipt No. 719797

Trans No. 440032

LEAD FILE #'S _____

334201

352432

AMC Number	Code	Amount
334201-334204	480	20-
352432-352435	480	20-
TOTAL:		\$ 400

Date of Doc 12/7/2001

Date of Rec't 12/7/2001

Amount Rec'd 40 -

Amount Earned 40 -

480 POL
481 NOI
482 MAINT
396 TRANS
635 AMEND

AMC Number	Code	Amount
TOTAL:		\$

Date Entered: 1/29/02 SJM

Date Verified: _____

Sent to Accts: 1/29/02

Date Earned: _____

NOTES:

RECEIVED
BLM. AZ STATE OFFICE
2001 DEC -7 P 3:55
PHOENIX ARIZONA

When recorded mail to:

Global Research and Recovery, LLC
734 Nebo Cemetery Drive
Nebo, North Carolina 28761

Affidavit of Performance of Annual Work

STATE OF ARIZONA }
County of Maricopa }ss

BENJAMIN J. GUNTER, being first duly sworn, deposes and says:

1. That he is a citizen of the United States of America, over eighteen years of age, resides at 734 Nebo Cemetery Road, City of Nebo, County of McDowell, North Carolina 28761, and is personally acquainted with the work and improvements below cited on mining claims described below:

Western, Southern, Lucky #10, and Eastern claims situated in Dome mining district, and claims known as G-1, G-2, G-3 and G-4 located in the Gila/Dome mining district, all in Yuma County, Arizona which are also recorded in the Yuma County Recorder's Office as follows:

Amc 334204 Western	Fee#1999-24586	Sections 10&11, Township 8 South, Range 21 West;
334203 Southern	Fee#1999-24586	Section 11, Township 8 South, Range 21 West;
334202 Lucky #10	Fee#1999-24584	Section 11, Township 8 South, Range 21 West
334201 Eastern	Fee#1999-24583	Sections 11&12, Township 8 South, Range 21 West;
332432 G-1	Fee#1999-24587	Section 10, Township 8 South, Range 21 West;
352433 G-2	Fee#1999-24588	Section 10, Township 8 South, Range 21 West;
352434 G-3	Fee#1999-24589	Section 12, Township 8 South, Range 21 West;
352435 G-4	Fee#1999-24590	Section 12, Township 8 South, Range 21 West.

2. That between 10 July 2001 and 10 August 2001, at least \$2,200.00 dollars' worth of work and improvements were done and performed on upon said claims, not including the location work of said claims. Such work and improvements were made by and at the expense of BENJAMIN J. GUNTER, JEREMIAH B. GUNTER, MARY G. ALLISON, GERALDINE B. GUNTER, JOHN W. ERVIN, JR., NANCY W. TAYLOR, LAURA E. RANDOLPH AND

ENTERED INTO COMPUTER

LCM 11/29/02

KIMBALL E. SMITH, owners of said claims, for the purposes of complying with the laws of the United States of America pertaining to assessment or annual work and JEREMIAH B. GUNTER, ERIC HENSLEY AND BENJAMIN J. GUNTER were the persons employed by said owners and who labored upon said claims, did said work and improvements, the same being as follows:
Geological and geochemical work.

Dated: 12-6-01

Signed:

Benjamin J. Gunter
Benjamin J. Gunter

SUBSCRIBED AND SWORN TO before me, a Notary Public, by Benjamin J. Gunter who was properly identified to me on the date shown above.



Seal

Signed:

Vicki L. Long
Notary Public

DEPARTMENT OF THE INTERIOR
BUREAU OF LAND MANAGEMENT
MINING CLAIMS

Customer Information - With OUT Legal Description
ACTIVE CLAIMS

Run Date: 01/29/2002 09:35 AM

Page 1 of 1

Admin State: AZ
Geo State:

GUNTER BENJAMIN J
RT 2 BOX 295
NEBO, NC 28761

INT-REL: CLAIMANT

CUSTOMER ID: 2101467

<u>Serial No</u>	<u>Claim Name/Number</u>	<u>County</u>	<u>Disposition</u>	<u>Int Rel</u>
AMC334201	EASTERN	YUMA	ACTIVE	CLAIMANT
AMC334202	LUCKY #10	YUMA	ACTIVE	CLAIMANT
AMC334203	SOUTHERN	YUMA	ACTIVE	CLAIMANT
AMC334204	WESTERN	YUMA	ACTIVE	CLAIMANT
AMC352432	G-1	YUMA	ACTIVE	CLAIMANT
AMC352433	G-2	YUMA	ACTIVE	CLAIMANT
AMC352434	G-3	YUMA	ACTIVE	CLAIMANT
AMC352435	G-4	YUMA	ACTIVE	CLAIMANT

United States Department of the Interior
Bureau of Land Management
BUSINESS & SUPPORT SVCS DIV
222 N CENTRAL AVE
PHOENIX, AZ 85004 -2203
Phone: (602) 417-9200

Receipt

No:

419797

Transaction #: 440032

Date of Transaction: 12/07/2001

CUSTOMER: BENJAMIN J GUNTER
734 NEBO CEMETERY DR.
NEBO, NC 28761

LINE #	QTY	COMMODITY / SUBJECT / ACTION / PRODUCT	REMARKS	UNIT PRICE	TOTAL
1	1.00	LOCATABLE MINERALS / MINING CLAIMS-NOT NEW-UNADJUD, ONE AUTH NO. ONLY / MINING CLAIM MONEY RECEIVED (455)	POL 2001 (8)	- n/a -	\$40.00
TOTAL:					\$40.00

PAYMENT INFORMATION

1	AMOUNT:	\$40.00	POSTMARKED:	N/A
	TYPE:	CASH	RECEIVED:	12/07/2001
	NAME:	GUNTER, BENJAMIN J 734 NEBO CEMETERY DR. NEBO NC 28761		

REMARKS

CASE SERIAL NUMBER INFORMATION

TRNS #	LINE #	CASES
440032	1	AMC334203/\$40.00

This receipt was generated by the automated BLM Collections and Billings System and is a paper representation of a portion of the official electronic record contained therein.

UNITED STATES
DEPARTMENT OF THE INTERIOR
BUREAU OF LAND MANAGEMENT

252

FORM APPROVED
OMB NO. 1004-0114
Expires: March 31, 1997

MAINTENANCE FEE PAYMENT WAIVER CERTIFICATION

This small miner waiver is filed to hold the claims/sites listed below for the assessment year beginning at noon on the first September 1 following the official filing of this form with BLM.

The undersigned owner(s) of the mining claims/sites listed below hereby certify under penalty of 18 U.S.C. 1001 and 43 U.S.C. 1212 that:

I/We control, or will control, ten or fewer mining claims/sites located and maintained on Federal land in the United States of America on the August 31 that is one day before the beginning of the assessment year indicated in line one above.

I/We have/will performed/perform assessment work upon the claims listed below for the current assessment year as of the August 31 indicated in line three above. This work meets the requirements of the General Mining Law of 1872, as amended; the Act of August 10, 1993; and the regulations at 43 CFR 3833 and 3850. Such work will be described on our affidavit of labor.

AMC 334201

AMC 352432

The mining claims and sites for which the above waiver from payment of the maintenance fees is made are:

CLAIM NAME	BLM RECORDATION SERIAL NUMBER
1. Southern	334203
2. Eastern	334201
3. Western	334204
4. Lucky #10	334202
5. G-1	352432
6. G-2	352433
7. G-3	352434
8. G-4	352435
9.	
10.	

All owner(s) of the above mining claims and sites are filing for this waiver.

I/We understand and acknowledge that pursuant to 43 U.S.C. 1212 and 18 U.S.C. 1001, the filing of a false, fictitious, or fraudulent document with the Bureau of Land Management may result in a fine of up to \$10,000, a prison term not to exceed five years, or both.

Benjamin J. Gunter
(Owner's Name - Please Print)

Rt 2 Box 295
(Street or P.O. Box)

Jeremiah B. Gunter
(Owner's Name - Please Print)

Rt. 2 Box 295
(Street or P.O. Box)

Geraldine B. Gunter
(Owner's Name - Please Print)

Rt. 2, Box 295
(Street or P.O. Box)

Mary G. Allison
(Owner's Name - Please Print)

P.O. Box 13387
(Street or P.O. Box)

Benjamin J. Gunter
(Owner's Signature)

Nebo NC 28761
(City) (State) (Zip Code)

Jeremiah B. Gunter
(Owner's Signature)

Nebo NC 28761
(City) (State) (Zip Code)

Geraldine B. Gunter
(Owner's Signature)

Nebo N.C. 28761
(City) (State) (Zip Code)

Mary G. Allison
(Owner's Signature)

Albuquerque N.M. 87192
(City) (State) (Zip Code)

(Continued on reverse)

ENTERED IN COMPUTER

11/30/01 NCH

John W. Ervin

(Owner's Name - Please Print)

2310 McConnaughey Lane

(Street or P.O. Box)

Nancy W. Taylor

(Owner's Name - Please Print)

2310 McConnaughey Lane

(Street or P.O. Box)

Laura E. Randolph

(Owner's Name - Please Print)

110 Terrace Place

(Street or P.O. Box)

Kimball E. Smith

(Owner's Name - Please Print)

409 W. Union Street

(Street or P.O. Box)

John W. Ervin

(Owner's Signature)

Morganton

(City)

NC

(State)

28655

(Zip Code)

Nancy W. Taylor

(Owner's Signature)

Morganton

(City)

N.C.

(State)

28655

(Zip Code)

Laura E. Randolph

(Owner's Signature)

Morganton

(City)

N.C.

(State)

28655

(Zip Code)

Kimball E. Smith

(Owner's Signature)

Morganton

(City)

N.C.

(State)

28655

(Zip Code)

INSTRUCTIONS

1. This certification of waiver from payment of maintenance fees is made under the provisions of the Act of August 10, 1993 (107 Stat. 312 [1993]), and §1744 of Title 43 and §28-28k of Title 30 of the United States Code; and the regulations thereunder (43 CFR 3833 and 3850).
2. This waiver must be filed in advance of the assessment year for which a waiver is sought, but in no event be filed later than the August 31st preceding the assessment year for which the waiver is sought.
3. You must still record your affidavit of assessment work for claims listed and/or Notices of Intention to Hold for any sites listed with the BLM by each December 30th, and the local recording office under State law, as in the past.
4. This waiver must be filed in the BLM State Office where the mining claims are recorded.
5. If the claims and sites are located in more than one State, a separate waiver form must be filed in each State in which they are held. The total number of claims and sites listed on separate waiver forms cannot exceed ten.
6. All claim names and Bureau of Land Management (BLM) serial numbers must be listed for all mining claims and sites for which a waiver is sought.

7. All owners and their addresses must be listed.

8. This waiver form must be signed by all of the owners or their designated agent. If an agent is designated, a statement appointing the agent, must be submitted with this certification, if a designation of agent is not currently on file with the BLM State office where your claims and sites are recorded.
9. Mining claims and sites held by a husband and wife, either jointly or individually, or their children under the age of discretion, shall be counted towards the 10 claim limit. Mining claims and sites held in co-ownership, or by an association of locators, by a partnership, or by a corporation shall be counted towards the 10 claim limit for claimants that have an interest in these entities.
10. Failure to pay the maintenance fee or meet the requirements for waiver from payment of the maintenance fee by any August 31st deadline for the following assessment year shall cause the mining claims and sites to be declared null and void.

NOTICE

The Privacy Act of 1974 and the regulation in 43 CFR 2.48(d) provide that you be furnished the following information in connection with the information required by this certification of exemption from rental fees form.

AUTHORITY: 30 U.S.C. 28-28e; 43 U.S.C. 1201, 1740, and 1744; and the Act of August 10, 1993 (107 Stat. 312); 43 CFR 3833 and 3850.

PRINCIPLE PURPOSE: This information is to be used to verify that the owner(s) of a mining claim has complied with the Act of August 10, 1993 (107 Stat. 312), and is entitled to perform assessment work in lieu of paying the maintenance fee for the mining claims listed on this form.

ROUTINE USE: (1) Adjudication of the claimant(s) certification of waiver from paying the maintenance fee otherwise required by the Act of August 10, 1993 (107 Stat. 312). (2) Disclosure may be made to appropriate Federal agencies when location is made within the agency's geographic area of responsibility. (3) Information from the record and/or the record will be transferred to the appropriate Federal, State, or local agency, or a member of the public in response to a specific request for pertinent information. (4) Information may also be provided to the

Department of Justice or in a proceeding before a court or adjudicative body; or to Federal, State, local or foreign agencies when needed for enforcement of civil or criminal codes or applicable regulations concerning title rights upon the public land.

EFFECT OF NOT PROVIDING INFORMATION: Disclosure of this information is required by the Act of August 10, 1993 (107 Stat. 312) and 43 CFR 3833 for those owner(s) wishing to take the small miners waiver allowed under 43 CFR 3833 and 3850. Failure to supply the information required in this form to support the owner(s) certification of waiver from payment of the otherwise required maintenance fees will result in the waiver being disallowed and the mining claims declared null and void by the Bureau of Land Management (BLM).

The Paperwork Reduction Act of 1980 (44 U.S.C. 3501, et seq.) requires us to tell you that:

This information is being collected to allow the BLM to determine if you qualify for a waiver from the payment of \$100 per mining claim maintenance fee established by the Act of August 10, 1993 (107 Stat. 312) and the implementing regulations at 43 CFR 3833 and 3850. A response to this request is required in accordance with the statute (107 Stat. 312) to retain your benefit.

BURDEN HOURS STATEMENT

Public reporting burden for this form is estimated to average 5 minutes per response, including time to review instructions, gathering and maintaining data, and completing and reviewing the form. Direct comments regarding this burden estimate, or any other aspect of this form, to the Department of the Interior, Bureau of Land Management, Information Collection Clearance Officer (871), 1849 C Street, N.W., Washington, D.C. 20240; and the Office of Management and Budget, Paperwork Reduction Project (1004-0114), Washington, D.C. 20503.

FOR OFFICIAL USE ONLY

2001 AUG 14 A 9:25

BLM
BUREAU OF LAND MANAGEMENT
WASHINGTON, D.C.

Receipt No. 239470

Trans No. 254024

LEAD FILE #'S

334201

AMC Number	Code	Amount
334201 - 334204	480	20.0
352432 - 352435	480	20.0
TOTAL:		\$ 40

Date of Doc 12/26/00

Date of Rec't 12/27/00

Amount Rec'd 40.00

Amount Earned _____

480 POL
481 NOI
482 MAINT
396 TRANS
635 AMEND

AMC Number	Code	Amount
TOTAL:		\$

Date Entered: 02 JAN 2001

Date Verified: 1/25/01 CB

Sent to Accts: 11/25/01

Date Earned: _____

NOTES:

LAW OFFICES
BYRNE, BENESCH, LONGBOTTOM & VILLARREAL, P.C.

WAYNE C. BENESCH
HARRY W. LONGBOTTOM
ARTURO I. VILLARREAL

P.O. BOX 6446
YUMA, ARIZONA 85364-6446
(520) 782-1805
FAX (520) 782-1808
E-MAIL: BENESCH1@PRIMENET.COM
WWW.YUMALAWYERS.COM

PETER C. BYRNE
(1916 - 1994)
230 WEST MORRISON STREET
YUMA, ARIZONA 85364

December 22, 2000

RECEIVED
B.L.M.
ARIZONA STATE OFFICE
DEC 26 10 56 AM '00

Bureau of Land Management
Attn: Dori Morrison
222 N. Central Avenue
Phoenix Arizona 85004-2203

Re: *Filing of an Affidavit of Performance of Annual Work*

Dear Ms. Morrison:

Enclosed herein please an Affidavit of Performance of Annual Work for the mining claims listed below and a check in the amount of \$40.00 for the filing fee.

Southern	AMC334203
Eastern	AMC334201
Western	AMC334204
Lucky #10	AMC334202
G-1	AMC352432
G-2	AMC352433
G-3	AMC352434
G-4	AMC352435

Thank you for your time in this matter. Should you have any questions, please do not hesitate to contact our office.

Very truly yours,

BYRNE, BENESCH, LONGBOTTOM & VILLARREAL, P.C.

Mandy E. Reynolds
Mandy E. Reynolds, CLA


/mer
enclosures
c: B. Gunter

ENTERED INTO COMPUTER

ENTERED INTO COMPUTER


That between the 1st day of March, 2000, and the 31st day of August, 2000 , at least \$8,000.00 dollars worth of work and improvements were done and performed upon said claims, not including the location work of said claims. Such work and improvements were made by and at the expense of BENJAMIN J. GUNTER, JEREMIAH B. GUNTER, MARY G. ALLISON, GERALDINE B. GUNTER, JOHN W. ERVIN, JR., NANCY W. TAYLOR, LAURA E. RANDOLPH, and KIMBALL E. SMITH, owners of said claims, for the purpose of complying with the laws of the United States pertaining to assessment or annual work, and JAKE MOUERY, ROB DAVIES and SANDY O'DANIEL were the persons employed by said owner and who labored upon said claims, did said work and improvements, the same being as follows, to wit: Geological and Geochemical work.

DATED this 20th day of December, 2000.


BENJAMIN J. GUNTER

SUBSCRIBED TO AND SWORN before me, a Notary Public, this 20 day of December 2000, by BENJAMIN J. GUNTER.

My commission expires:
May 24 2001



ENTERED INTO COMPUTER

00 JAN 2001

RECEIVED
B.L.M.
ARIZONA STATE OFFICE
Dec 26 10 56 AM '00

United States Department of the Interior
Bureau of Land Management
BUSINESS & SUPPORT SVCS DIV
222 N CENTRAL AVE
PHOENIX, AZ 85004 -2203
Phone: (602) 417-9200

Receipt

No:

239470

Transaction #: 254024

Date of Transaction: 12/27/2000

CUSTOMER: BYRNE, BENESCH, LONGBOTTOM & VILLARREAL, PC
PO BOX 6446
YUMA, AZ 85364

LINE #	QTY	COMMODITY / SUBJECT / ACTION / PRODUCT	REMARKS	UNIT PRICE	TOTAL
1	1	LOCATABLE MINERALS / MINING CLAIMS-ACCOUNTS/UNADJUDICATED / MINING CLAIM MONEY RECEIVED (455)	POL 2000 (8)	- n/a -	\$40.00
TOTAL:					\$40.00

PAYMENT INFORMATION

1	AMOUNT:	\$40.00	POSTMARKED:	12/26/2000
	TYPE:	CHECK	RECEIVED:	12/26/2000
	CHECK NO:	1110		
	NAME:	GLOBAL RECOVERY SYSTEMS PO BOX 6446 YUMA AZ 85364		

REMARKS

FOR B. GUNTER, GLOBAL RESEARCH & RECOVERY, LLC

CASE SERIAL NUMBER INFORMATION

TRNS #	LINE #	CASES
254024	1	AMC334203

This receipt was generated by the automated BLM Collections and Billings System and is a paper representation of a portion of the official electronic record contained therein.

FedEx USA Airbill FedEx Tracking Number

8215 0677 8914

RECIPIENT: PEEL HERE

1 From This portion can be removed for Recipient's records.

Date 12-22-00 FedEx Tracking Number 821506778914

Sender's Name HARRY W. LONGBOTTOM Phone 520 782-1805

Company BYRNE BENESCH ET AL

Address 230 W MORRISON ST Dept./Floor/Suite/Room _____

City YUMA State AZ ZIP 85364

2 Your Internal Billing Reference
GLOBAL RESEARCH
3 To

Recipient's Name DORI MORRISON Phone 602 417-9355

Company BUREAU OF LAND MANAGEMENT

Address 222 N. CENTRAL AVE.

To "HOLD" at FedEx location, print FedEx address. We cannot deliver to P.O. boxes or P.O. ZIP codes.

City PHOENIX State AZ ZIP 85004



Form I.D. No.

0215

Recipient's Copy

4a Express Package Service
Packages up to 150 lbs.

Delivery commitment may be later in some areas.

☒ FedEx Priority Overnight Next business morning

☐ FedEx Standard Overnight Next business afternoon

☐ FedEx First Overnight Earliest next business morning delivery to select locations

☐ FedEx 2Day* Second business day

☐ FedEx Express Saver* Third business day

* FedEx Envelope/Letter Rate not available Minimum charge: One-pound rate

4b Express Freight Service
Packages over 150 lbs.

Delivery commitment may be later in some areas.

☐ FedEx 1Day Freight* Next business day

☐ FedEx 2Day Freight Second business day

☐ FedEx 3Day Freight Third business day

* Call for Confirmation:

5 Packaging

* Declared value limit \$500

☒ FedEx Envelope/Letter* ☐ FedEx Pak* ☐ Other Pkg. Includes FedEx Box, FedEx Tube, and customer pkg.

6 Special Handling

Include FedEx address in Section 3.

☐ SATURDAY Delivery Available for FedEx Priority Overnight and FedEx 2Day to select ZIP codes

☐ SUNDAY Delivery Available for FedEx Priority Overnight to select ZIP codes

☐ HOLD Weekday at FedEx Location Not available with FedEx First Overnight

☐ HOLD Saturday at FedEx Location Available for FedEx Priority Overnight and FedEx 2Day to select locations

Does this shipment contain dangerous goods?

One box must be checked.

☐ No ☐ Yes As per attached Shipper's Declaration not required

☐ Dry Ice Dry Ice, 9, UN 1845 x _____ kg

Dangerous Goods cannot be shipped in FedEx packaging. ☐ Cargo Aircraft Only

7 Payment

Bill to: Enter FedEx Acct. No. or Credit Card No. below.

☐ Obtain Recip. Acct. No.

☒ Sender Acct. No. in Section 1 will be billed. ☐ Recipient ☐ Third Party ☐ Credit Card ☐ Cash/Check

Total Packages

Total Weight

Total Charges

†Our liability is limited to \$100 unless you declare a higher value. See the FedEx Service Guide for details.

8 Release Signature

Sign to authorize delivery without obtaining signature.

By signing you authorize us to deliver this shipment without obtaining a signature and agree to indemnify and hold us harmless from any resulting claims.


Questions? Call 1-800-Go-FedEx® (800-463-3339)

 Visit our Web site at www.fedex.com

SRP 0600 • Rev. Date 3/00 • Part #155912 • ©1994-2000 FedEx • PRINTED IN U.S.A.

402

0148493317

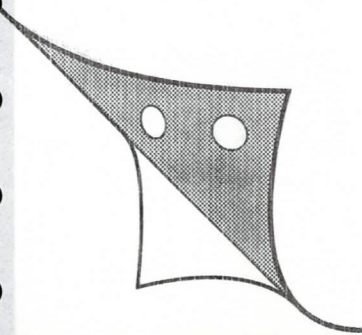


Peel and Stick FedEx USA Airbill

1. Complete front page of the Airbill.
2. Retain "Sender's Copy" for your records.
3. Remove label backing.
4. Adhere Airbill to front of package.

Please DO NOT remove "FedEx Copy."

PEEL FROM THIS CORNER.



From the desk of:

MANDY E. REYNOLDS

10-26-00

DORI,

PLEASE LET ME KNOW
IF YOU RECEIVED THE
ENCLOSED BY FEDERAL
EXPRESS.

THANKS.

Mandy Reynolds

RECEIVED
B.L.M.
ARIZONA STATE OFFICE
DEC 27 9 13 AM '00

11/5/01 - Left message with
Chris that money & P.C.'S
BYRNE, BENESCH, LONGBOTTOM & VILLARREAL, P.C.

Wm. Benesch
P.O. BOX 6446
YUMA, ARIZONA 85366-6446
(520) 782-1805 • FAX (520) 782-1808
E-MAIL: benesch1@primenet.com • Web Site: WWW.YUMALAWYERS.COM

INTEGRITY ♦ EXPERIENCE ♦ SERVICE

LAW OFFICES
BYRNE, BENESCH, LONGBOTTOM & VILLARREAL, P.C.

WAYNE C. BENESCH
HARRY W. LONGBOTTOM
ARTURO I. VILLARREAL

P.O. BOX 6446
YUMA, ARIZONA 85364-6446
(520) 782-1805
FAX (520) 782-1808
E-MAIL: BENESCH1@PRIMENET.COM
WWW.YUMALAWYERS.COM

PETER C. BYRNE
(1916 - 1994)
230 WEST MORRISON STREET
YUMA, ARIZONA 85364

December 22, 2000

Bureau of Land Management
Attn: Dori Morrison
222 N. Central Avenue
Phoenix Arizona 85004-2203

Re: *Filing of an Affidavit of Performance of Annual Work*

Dear Ms. Morrison:

Enclosed herein please an Affidavit of Performance of Annual Work for the mining claims listed below and a check in the amount of \$40.00 for the filing fee.

Southern	AMC334203
Eastern	AMC334201
Western	AMC334204
Lucky #10	AMC334202
G-1	AMC352432
G-2	AMC352433
G-3	AMC352434
G-4	AMC352435

RECEIVED
B.L.M.
ARIZONA STATE OFFICE
DEC 27 9 14 AM '00

Thank you for your time in this matter. Should you have any questions, please do not hesitate to contact our office.

Very truly yours,

BYRNE, BENESCH, LONGBOTTOM & VILLARREAL, P.C.


Mandy E. Reynolds
Mandy E. Reynolds, CLA

/mer
enclosures
c: B. Gunter

Western	Fee #1999-24586	Sections 10 &11, Township 8 South, Range 21 West
Southern	Fee #1999-24585	Section 11, Township 8 South, Range 21 West
Lucky #10	Fee #1999-24584	Section 11, Township 8 South, Range 21 West
Eastern	Fee #1999-24583	Sections 11 &12, Township 8 South, Range 21 West
G-1	Fee #1999-24587	Section 10, Township 8 South, Range 21 West
G-2	Fee #1999-24588	Section 10, Township 8 South, Range 21 West
G-3	Fee #1999-24589	Section 12, Township 8 South, Range 21 West
G-4	Fee #1999-24590	Section 12, Township 8 South, Range 21 West

That between the 1st day of March, 2000, and the 31st day of August, 2000 , at least \$8,000.00 dollars worth of work and improvements were done and performed upon said claims, not including the location work of said claims. Such work and improvements were made by and at the expense of BENJAMIN J. GUNTER, JEREMIAH B. GUNTER, MARY G. ALLISON, GERALDINE B. GUNTER, JOHN W. ERVIN, JR., NANCY W. TAYLOR, LAURA E. RANDOLPH, and KIMBALL E. SMITH, owners of said claims, for the purpose of complying with the laws of the United States pertaining to assessment or annual work, and JAKE MOUERY, ROB DAVIES and SANDY O'DANIEL were the persons employed by said owner and who labored upon said claims, did said work and improvements, the same being as follows, to wit: Geological and Geochemical work.


DATED this 20th day of December, 2000.


BENJAMIN J. GUNTER

SUBSCRIBED TO AND SWORN before me, a Notary Public, this 20 day of December 2000, by BENJAMIN J. GUNTER.

My commission expires:

May 24 2001



RECEIVED
B.L.M.
ARIZONA STATE OFFICE
Dec 27 9 14 AM '00

GLOBAL RECOVERY SYSTEMS BENJAMIN J. GUNTER NCCL: 2227932 PH: 704-652-3098 RT-2 BOX 295 NEBO, NC 28761		1110 66-7704/2531
PAY TO THE ORDER OF <u>Bureau of Land Management</u>		<u>Dec. 29, 2000</u>
<u>Twenty Dollars + no/100's</u>		\$40.00
State Employees' Credit Union <small>Marion, North Carolina</small>		
FOR <u>Assessment Fees for Claims</u> <u>Western Section, Unit # 10 Eastern</u>		<u>Benjamin J. Gunter</u>
125317701910086 0592622411 1110		
<u>and 6-1, 6-2, 6-3, 6-4 Claims</u>		

RECEIVED
 B.L.M.
 ARIZONA STATE OFFICE
 Dec 27 9 14 AM '00

FedEx USA AirbillFedEx
Tracking
Number

8215 0677 8914

1 From Please print and press hard.Date 12-22-00 Sender's FedEx Account Number 1200-1492-7Sender's Name HARRY W. LONGBOTTOM Phone (520) 782-1805Company BYRNE BENESCH ET ALAddress 230 W MORRISON ST

Dept./Floor/Suite/Room

City YUMA State AZ ZIP 85364**2 Your Internal Billing Reference**

First 24 characters will appear on invoice.

GLOBAL RESEARCH**3 To**Recipient's Name DORI MORRISON Phone (602) 417-9355Company BUREAU OF LAND MANAGEMENTAddress 222 N. CENTRAL AVE.

To "HOLD" at FedEx location, print FedEx address.

We cannot deliver to P.O. boxes or P.O. ZIP codes.

City PHOENIX State AZ ZIP 85004

Dept./Floor/Suite/Room

Peel and Stick FedEx USA Airbill

See back for application instructions.

Questions? Call 1-800-Go-FedEx® (800-463-3339)Visit our Web site at www.fedex.com

By using this Airbill you agree to the service conditions on the back of this Airbill and in our current Service Guide, including terms that limit our liability.

0148493317

Sender's Copy

4a Express Package ServicePackages up to 150 lbs.
Delivery commitment may be later in some areas.☒ FedEx Priority Overnight Next business morning ☐ FedEx Standard Overnight Next business afternoon ☐ FedEx First Overnight Earliest next business morning delivery to select locations☐ FedEx 2Day* Second business day☐ FedEx Express Saver* Third business day

* FedEx Envelope/Letter Rate not available Minimum charge: One-pound rate

4b Express Freight ServicePackages over 150 lbs.
Delivery commitment may be later in some areas.☐ FedEx 1Day Freight* Next business day☐ FedEx 2Day Freight Second business day☐ FedEx 3Day Freight Third business day

* Call for Confirmation

* Declared value limit \$500

5 Packaging☒ FedEx Envelope/Letter* ☐ FedEx Pak* ☐ Other Pkg. Includes FedEx Box, FedEx Tube, and customer pkg.**6 Special Handling**

Include FedEx address in Section 3.

SATURDAY Delivery

Available for FedEx Priority Overnight and FedEx 2Day to select ZIP codes

SUNDAY Delivery

Available for FedEx Priority Overnight to select ZIP codes

HOLD Weekday

at FedEx Location Not available with FedEx First Overnight

HOLD Saturday

at FedEx Location Available for FedEx Priority Overnight and FedEx 2Day to select locations

Does this shipment contain dangerous goods?
One box must be checked:☐ No ☐ Yes As per attached Shipper's Declaration ☐ Yes Shipper's Declaration not required☐ Dry Ice Dry Ice, 9 UN 1845 ☒ X kg

Dangerous Goods cannot be shipped in FedEx packaging.

☐ Cargo Aircraft Only**7 Payment Bill to:**

Enter FedEx Acct. No. or Credit Card No. below.

☒ Sender Acct. No. in Section 1 will be billed. ☐ Recipient ☐ Third Party ☐ Credit Card ☐ Cash/CheckFedEx Acct. No.
Credit Card No.Exp.
Date

Total Packages

Total Weight

Total Declared Value*

\$.00

FedEx Use Only

*Our liability is limited to \$100 unless you declare a higher value. See back for details.

8 Release Signature

Sign to authorize delivery without obtaining signature.

By signing you authorize us to deliver this shipment without obtaining a signature and agree to indemnify and hold us harmless from any resulting claims.

402

SRP 0700 Rev. Date 3/00 Part #155512 ©1994-2000 FedEx PRINTED IN U.S.A.

PULL AND RETAIN THIS COPY BEFORE AFFIXING TO THE PACKAGE.

RECEIVED
B.L.M.
ARIZONA STATE OFFICE
Dec 27 9 14 AM '00

CERTIFIED MAIL

LAW OFFICES
BYRNE, BENESCH, LONGBOTTOM & VILLAR
230 WEST MORRISON STREET
P. O. BOX 6446
YUMA, ARIZONA 85366-6446



7000 1670 0005 7062 7996



RECEIVED
B.L.M.
ARIZONA STATE OFFICE
DEC 27 9 15 AM '00

Ms. Dorie Morrison
Bureau of Land Management - State Office
222 N. Central Avenue
Phoenix Arizona 85004-2203

85004-2203 12



PLACE STICKER AT TOP OF ENVELOPE
TO THE RIGHT OF RETURN ADDRESS
FOLD AT DOTTED LINE

UNITED STATES
DEPARTMENT OF THE INTERIOR
BUREAU OF LAND MANAGEMENTFORM APPROVED
OMB NO. 1004-0114
Expires: March 31, 1997

281

MAINTENANCE FEE PAYMENT WAIVER CERTIFICATION

This small miner waiver is filed to hold the claims/sites listed below for the assessment year beginning at noon on the first September 1 following the official filing of this form with BLM.

The undersigned owner(s) of the mining claims/sites listed below hereby certify under penalty of 18 U.S.C. 1001 and 43 U.S.C. 1212 that:

I/We control, or will control, ten or fewer mining claims/sites located and maintained on Federal land in the United States of America on the August 31 that is one day before the beginning of the assessment year indicated in line one above.




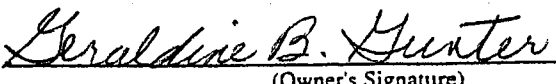
I/We have/will performed/performed assessment work upon the claims listed below for the current assessment year as of the August 31 indicated in line three above. This work meets the requirements of the General Mining Law of 1872, as amended; the Act of August 10, 1993; and the regulations at 43 CFR 3833 and 3850. Such work will be described on our affidavit of labor.

The mining claims and sites for which the above waiver from payment of the maintenance fees is made are:

CLAIM NAME	BLM RECORDATION SERIAL NUMBER
1. Southern	334203
2. Eastern	334201
3. Western	334204
4. Lucky #10	334202
5. G-1	352432
6. G-2	352433
7. G-3	352434
8. G-4	352435
9.	
10.	

All owner(s) of the above mining claims and sites are filing for this waiver.

I/We understand and acknowledge that pursuant to 43 U.S.C. 1212 and 18 U.S.C. 1001, the filing of a false, fictitious, or fraudulent document with the Bureau of Land Management may result in a fine of up to \$10,000, a prison term not to exceed five years, or both.

<input checked="" type="checkbox"/> Benjamin J. Gunter (Owner's Name - Please Print) Rt. 2 Box 295 (Street or P.O. Box)	 (Owner's Signature) Nebo NC 28761 (City) (State) (Zip Code)
<input checked="" type="checkbox"/> Jeremiah B. Gunter (Owner's Name - Please Print) Rt. 2 Box 295 (Street or P.O. Box)	 (Owner's Signature) Nebo NC 28761 (City) (State) (Zip Code)
<input checked="" type="checkbox"/> Mary G. Allison (Owner's Name - Please Print) P.O. Box 37217 (Street or P.O. Box)	 (Owner's Signature) Phoenix AZ 85069-7 (City) (State) (Zip Code)
<input checked="" type="checkbox"/> Geraldine B. Gunter (Owner's Name - Please Print) Rt. 2 Box 295 (Street or P.O. Box)	 (Owner's Signature) Nebo NC 28761 (City) (State) (Zip Code)

(Continued on reverse)

✓ John W. Ervin, Jr.

(Owner's Name - Please Print)

2310 McConnaughey Lane

(Street or P.O. Box)

✓ Nancy W. Taylor

(Owner's Name - Please Print)

2310 McConnaughey Lane

(Street or P.O. Box)

✓ Laura E. Randolph

(Owner's Name - Please Print)

110 Terrace Place

(Street or P.O. Box)

✓ Kimball E. Smith

(Owner's Name - Please Print)

409 W. Union Street

(Street or P.O. Box)

John W. Ervin, Jr.

(Owner's Signature)

Morganton

(City)

NC

(State)

28655

(Zip Code)

Nancy W. Taylor

(Owner's Signature)

Morganton

(City)

NC

(State)

28655

(Zip Code)

Laura E. Randolph

(Owner's Signature)

Morganton

(City)

NC

(State)

28655

(Zip Code)

Kimball E. Smith

(Owner's Signature)

Morganton

(City)

NC

(State)

28655

(Zip Code)

INSTRUCTIONS

1. This certification of waiver from payment of maintenance fees is made under the provisions of the Act of August 10, 1993 (107 Stat. 312 [1993]), and §1744 of Title 43 and §28-28k of Title 30 of the United States Code; and the regulations thereunder (43 CFR 3833 and 3850).
2. This waiver must be filed in advance of the assessment year for which a waiver is sought, but in no event be filed later than the August 31st preceding the assessment year for which the waiver is sought.
3. You must still record your affidavit of assessment work for claims listed and/or Notices of Intention to Hold for any sites listed with the BLM by each December 30th, and the local recording office under State law, as in the past.
4. This waiver must be filed in the BLM State Office where the mining claims recorded.
If the claims and sites are located in more than one State, a separate waiver form must be filed in each State in which they are held. The total number of claims and sites listed on separate waiver forms cannot exceed ten.
6. All claim names and Bureau of Land Management (BLM) serial numbers must be listed for all mining claims and sites for which a waiver is sought.

7. All owners and their addresses must be listed.
8. This waiver form must be signed by all of the owners or their designated agent. If an agent is designated, a statement appointing the agent, must be submitted with this certification, if a designation of agent is not currently on file with the BLM State office where your claims and sites are recorded.
9. Mining claims and sites held by a husband and wife, either jointly or individually, or their children under the age of discretion, shall be counted towards the 10 claim limit. Mining claims and sites held in co-ownership, or by an association of locators, by a partnership, or by a corporation shall be counted towards the 10 claim limit for claimants that have an interest in these entities.
10. Failure to pay the maintenance fee or meet the requirements for waiver from payment of the maintenance fee by any August 31st deadline for the following assessment year shall cause the mining claims and sites to be declared null and void.

NOTICE

The Privacy Act of 1974 and the regulation in 43 CFR 2.48(d) provide that you be furnished the following information in connection with the information required by this certification of exemption from rental fees form.

AUTHORITY: 30 U.S.C. 28-28e; 43 U.S.C. 1201, 1740, and 1744; and the Act of August 10, 1993 (107 Stat. 312); 43 CFR 3833 and 3850.

PRINCIPLE PURPOSE: This information is to be used to verify that the owner(s) of a mining claim has complied with the Act of August 10, 1993 (107 Stat. 312), and is entitled to perform assessment work in lieu of paying the maintenance fee for the mining claims listed on this form.

ROUTINE USE: (1) Adjudication of the claimant(s) certification of waiver from paying the maintenance fee otherwise required by the Act of August 10, 1993 (107 Stat. 312). (2) Disclosure may be made to appropriate Federal agencies when location is made within the agency's geographic area of responsibility. (3) Information from the record and/or the record will be transferred to the appropriate Federal, State, or local agency, or a member of the public in response to a specific request for pertinent information. (4) Information may also be provided to the

Department of Justice or in a proceeding before a court or adjudicative body; or to Federal, State, local or foreign agencies when needed for enforcement of civil or criminal codes or applicable regulations concerning title rights upon the public land.

EFFECT OF NOT PROVIDING INFORMATION: Disclosure of this information is required by the Act of August 10, 1993 (107 Stat. 312) and 43 CFR 3833 for those owner(s) wishing to take the small miners waiver allowed under 43 CFR 3833 and 3850. Failure to supply the information required in this form to support the owner(s) certification of waiver from payment of the otherwise required maintenance fees will result in the waiver being disallowed and the mining claims declared null and void by the Bureau of Land Management (BLM).

The Paperwork Reduction Act of 1980 (44 U.S.C. 3501, et seq.) requires us to tell you that:

This information is being collected to allow the BLM to determine if you qualify for a waiver from the payment of \$100 per mining claim maintenance fee established by the Act of August 10, 1993 (107 Stat. 312) and the implementing regulations at 43 CFR 3833 and 3850. A response to this request is required in accordance with the statute (107 Stat. 312) to retain your benefit.

BURDEN HOURS STATEMENT

Public reporting burden for this form is estimated to average 5 minutes per response, including time to review instructions, gathering and maintaining data, and completing and reviewing the form. Direct comments regarding this burden estimate, or any other aspect of this form, to the Department of the Interior, Bureau of Land Management, Information Collection Clearance Officer (871), 1849 C Street, N.W., Washington, D.C. 20240; and the Office of Management and Budget, Paperwork Reduction Project (1004-0114), Washington, D.C. 20503.

FOR OFFICIAL USE ONLY

LAW OFFICES
BYRNE, BENESCH & WALSMAS, P.C.

WAYNE C. BENESCH
PAMELA WALSMAS
ARTURO I. VILLARREAL
HARRY W. LONGBOTTOM

P.O. BOX 6446
YUMA, ARIZONA 85364-6446
(520) 782-1805
FAX (520) 782-1808
E-MAIL BENESCH1@PRIMENET.COM

PETER C. BYRNE
(1916 - 1994)

230 WEST MORRISON STREET
YUMA, ARIZONA 85364

December 23, 1999

Bureau of Land Management
Attn: Dori Morrison
222 N. Central Avenue
Phoenix Arizona 85004-2203

RECEIVED
BUREAU OF
LAND MANAGEMENT
DEC 27 10 27 AM '99
ARIZONA
STATE OFFICE
PHOENIX, ARIZONA

Re: *Filing of an Affidavit of Performance of Annual Work*

Dear Ms. Morrison:

Enclosed herein please an Affidavit of Performance of Annual Work for the mining claims listed below and a check in the amount of \$40.00 for the filing fee.

Southern	AMC334203
Eastern	AMC334201
Western	AMC334204
Lucky #10	AMC334202
G-1	AMC352432
G-2	AMC352433
G-3	AMC352434
G-4	AMC352435

Thank you for your time in this matter. Should you have any questions, please do not hesitate to contact our office.

Very truly yours,

BYRNE, BENESCH & WALSMAS, P.C.

Mandy E. Reynolds
Mandy E. Reynolds
Paralegal

enclosures
c: B. Gunter

VERIFIED
4/8/00

ENTERED INTO COMPUTER
11/3/2000

COPY
AS TO FILING DATA ONLY

OFFICIAL RECORDS OF
YUMA COUNTY RECORDER
SUSAN MARLER



FEE #: 1999-36134

12/23/1999 01:50 PAGES: 0002
FEES: 5.00 4.00 .00 .00 5.00
REQ BY: BYRNE BENESCH WALSMAN
REC BY: JENNIFER ARCE

When recorded mail to:

Global Research and Recovery, LLC
Route 2, Box 295
Nebo, North Carolina 28761

AFFIDAVIT OF PERFORMANCE OF ANNUAL WORK

ARIZONA
STATE OFFICE
PHOENIX, ARIZONA

RECEIVED
BUREAU OF
LAND MANAGEMENT
DEC 27 10 27 AM '99

STATE OF NORTH CAROLINA)

County of McDowell) ss

BENJAMIN J. GUNTER, being duly sworn, deposes and says that he is a citizen of the United States and more than eighteen years of age, resides at Route 2, Box 295, 110 Cemetery Dr., Nebo, North Carolina 28761, in McDowell County, North Carolina, and is personally acquainted with the mining claims known as Western, Southern, Lucky #10, and Eastern, situated in Dome mining district, Yuma County, Arizona, and mining claims known as G-1, G-2, G-3 and G-4, situated in Gila/Dome mining district, Yuma County, Arizona, the location notice of each claim is recorded in the office of the county recorder of said county as follows:

Western	Fee #1999-24586	Sections 10 & 11, Township 8 South, Range 21 West
Southern	Fee #1999-24585	Section 11, Township 8 South, Range 21 West
Lucky #10	Fee #1999-24584	Section 11, Township 8 South, Range 21 West
Eastern	Fee #1999-24583	Sections 11 & 12, Township 8 South, Range 21 West
G-1	Fee #1999-24587	Section 10, Township 8 South, Range 21 West
G-2	Fee #1999-24588	Section 10, Township 8 South, Range 21 West
G-3	Fee #1999-24589	Section 12, Township 8 South, Range 21 West
G-4	Fee #1999-24590	Section 12, Township 8 South, Range 21 West

ENTERED INTO COMPUTER
11/3/2000


That between the 3rd day of July, A.D. 1999, and the 31st day of August, A.D. 1999, at least \$2,000.00 dollars worth of work and improvements were done and performed upon said claims, not including the location work of said claims. Such work and improvements were made by and at the expense of BENJAMIN J. GUNTER, JEREMIAH B. GUNTER, MARY G. ALLISON, GERALDINE B. GUNTER, JOHN W. ERVIN, JR., NANCY W. TAYLOR, LAURA E. RANDOLPH, and KIMBALL E. SMITH, owners of said claims, for the purpose of complying with the laws of the United States pertaining to assessment or annual work, and JAKE MOUERY, ROB DAVIES and SANDY O'DANIEL were the persons employed by said owner and who labored upon said claims, did said work and improvements, the same being as follows, to wit: Geological and Geochemical work.

DATED this 22 day of December, 1999.


BENJAMIN J. GUNTER

SUBSCRIBED TO AND SWORN before me, a Notary Public, this 22 day of December 1999, by BENJAMIN J. GUNTER.

My commission expires:
MAY 24 2001



ARIZONA
STATE OFFICE
PHOENIX, ARIZONA

RECEIVED
BUREAU OF
LAND MANAGEMENT
Dec 27 10 28 AM '99

ENTERED INTO COMPUTER
11/3/2000

United States Department of the Interior
Bureau of Land Management
BUSINESS & SUPPORT SVCS DIV
222 N CENTRAL AVE
PHOENIX, AZ 85004 -2203
Phone: (602) 417-9200

Receipt

No:

49564

Transaction #: 55835

Date of Transaction: 12/28/1999

Commodity: LOCATABLE MINERALS Subject: MINING CLAIMS

CUSTOMER: BYRNE, BENESCH, WALSMAN
PO BOX 6446
YUMA, AZ 85364

LINE #	QTY	ACTION / PRODUCT	REMARKS	UNIT PRICE	TOTAL
1	8	PROOF OF LABOR/ASSESSMENT \$5 (1930)		\$5.00	\$40.00
TOTAL:					\$40.00

PAYMENT INFORMATION


1	AMOUNT:	\$40.00	POSTMARKED:	12/23/1999
	TYPE:	CHECK	RECEIVED:	12/27/1999
	CHECK NO:	1701		
	NAME:	BYRNE, BENESCH & WALSMAN, P.C.		

REMARKS

CASE SERIAL NUMBER INFORMATION

TRNS #	LINE #	CASES
55835	1	AMC334201 , AMC334202 , AMC334203 , AMC334204 , 352432 , 352433 , 352434 , 352435

This receipt was generated by the automated BLM Collections and Billings System and is a paper representation of a portion of the official electronic record contained therein.



Federal Express

▲ Align top of POWERSHIP Label or ASI

FedEx
emp# 183492 23DEC99

PRIORITY OVERNIGHT

TRK# 8154 5085 0154 FORM 0215

Deliver
24DEC

85004 -AZ-US PHX 98 ZSYA



Form
I.D. No.

0215

FedEx USA Airbill

FedEx
Tracking
Number

8154 5085 0154

1. Printed on this portion of the bill is the information used for the automatic sorting of the package.
Date 12-23-99 FedEx Tracking Number 815450850154
Sender's Name HARRY W. LOMBOTTON Phone 320 782-1805
Company BYRNE BENESCH & WALEMA
Address 230 W MORRISON ST
City YUMA State AZ ZIP 85364
2. Your Internal Billing Reference GLOBAL RESEARCH
3. To Recipient's Name DORI MORRISON Phone 602 417-9355
Company BUREAU OF LAND MANAGEMENT
Address 222 N. CENTRAL AVENUE
City PHOENIX State AZ ZIP 85004-2203

4a. **Package Service**
☐ FedEx Priority Overnight
Next business morning
☐ FedEx Standard Overnight
Next business afternoon
☐ FedEx First Overnight
Earliest next business morning
delivery to select locations
☐ FedEx 2Day*
Second business day
☐ FedEx Express Saver*
Third business day
* FedEx Letter Rate not available
Minimum charge: One-pound rate
4b. **Business Freight Service**
☐ FedEx 1Day Freight*
Next business day
☐ FedEx 2Day Freight
Second business day
☐ FedEx 3Day Freight
Third business day
* Call for Confirmation.
5. **Packaging**
☒ FedEx Letter*
☐ FedEx Pak*
☐ Other Pkg.
* Declared value limit \$500
Includes FedEx Box, FedEx Tube, and customer pkg.
6. **Special Handling**
☐ Saturday Delivery
Available for FedEx Priority Overnight and FedEx 2Day to select ZIP codes
☐ Sunday Delivery
Available for FedEx Priority Overnight to select ZIP codes
☐ HOLD Weekday at FedEx Location
Not available with FedEx First Overnight
☐ HOLD Saturday at FedEx Location
Available for FedEx Priority Overnight and FedEx 2Day to select locations
Does this shipment contain dangerous goods?
☒ No ☐ Yes
As per attached Shipper's Declaration
Shipper's Declaration not required
☐ Dry Ice
Dry Ice, 9 UN 1845 x kg
Dangerous Goods cannot be shipped in FedEx packaging.
☐ Cargo Aircraft Only
7. **Payment** Bill to:
☒ Sender
Acct No. in Section 1 will be billed.
☐ Recipient
☐ Third Party
☐ Credit Card
☐ Obtain Recip. Acct. No.
☐ Cash/Check
Enter FedEx Acct. No. or Credit Card No. below.
Total Packages Total Weight Total Charges
Credit Card Auth.

*Our liability is limited to \$100 unless you declare a higher value. See the FedEx Service Guide for details.

8. **Release Signature**
Sign to authorize delivery without obtaining signature.

By signing you authorize us to deliver this shipment without obtaining a signature and agree to indemnify and hold us harmless from any resulting claims.
Questions? Call 1-800-Go-FedEx (800-463-3339)
Visit our Web site at www.fedex.com
SRP 899-Rev. Date 11/98-Part #1548135-© 1994-98 FedEx-PRINTED IN U.S.A.

359

UNITED STATES DEPARTMENT OF THE INTERIOR
BUREAU OF LAND MANAGEMENT
ARIZONA STATE OFFICE

Memorandum

To: Case File AMC

352432/345234

From: Dorie Morrison, LLE

Subject: Documentation of Telephone Conversation

Name of Person Contacted:

Jake Mallory

Telephone Number of Person Contacted:

Date of Contact:

12/15/99

Summary:

Cathy in Yuma called and asked if I would speak with Mr. Mallory regarding AMC 352435 - G4. He said his claim is in the SE, Sec 12, T. 8S, R. 21W. And it overlies according to the County records AMC 345234 - K&R #1 which BLM shows in the SW Sec 12 T. 8S R. 21W. The location note for 345234 is not clear. However, the location does say the SE, but the map looks like SW.

DEPARTMENT OF THE INTERIOR
BUREAU OF LAND MANAGEMENT
Serial Register Page - Live Data - Mining Claim

01 10-21-1976;090STAT0090;43USC1744

Casetype 384201: PLACER CLAIM

Claim Name: K & R #1

Commodity :

Serial Number

AMC345234

Name & Address			Int Rel	%Interest
KONOW CHERYL	36360 ANTELOPE DR	WELLTON AZ 85356	CO-OWNER	0.000000
KONOW JEREMY	36360 ANTELOPE DR	WELLTON AZ 85356	CO-OWNER	0.000000
KONOW KENDALL	36360 ANTELOPE DR	WELLTON AZ 85356	CO-OWNER	0.000000
KONOW KEVIN	36360 ANTELOPE DR	WELLTON AZ 85356	CO-OWNER	0.000000

MerTwp	Rng	Sec	Quadrant	District/Resource Area	County
14	0080S	0210W	012	SW	YUMA FIELD OFFICE
					YUMA

Act Date	Code	Action	Action Remarks
04/13/1997	403	LOCATION DATE	
04/18/1997	395	RECORDATION NOTICE RECD	
08/27/1999	483	SMALL MINER CERT FILED	2000
08/27/1998	480	EVID OF ASSMT FILED	1998
08/27/1998	483	SMALL MINER CERT FILED	1999
09/02/1997	480	EVID OF ASSMT FILED	1997
08/31/1997	483	SMALL MINER CERT FILED	1998
04/18/1997	482	RENTAL/MAINTENANCE FEE	1997
08/28/1998	113	ADDITIONAL INFO RECEIVED	RECEIPT 2389815
09/03/1997	113	ADDITIONAL INFO RECEIVED	RECEIPT 2372974
08/04/1997	669	LAND STATUS CHECKED	
04/18/1997	501	ACCT ADV IN LEAD FILE	AMC345234-AMC345235

DEPARTMENT OF THE INTERIOR
BUREAU OF LAND MANAGEMENT
Serial Register Page - Live Data - Mining Claim

01 10-21-1976;090STAT0090;43USC1744

Casetype 384201:PLACER CLAIM

Claim Name: G-4

Commodity :

Serial Number

AMC352435

Name & Address			Int Rel	%Interest
ALLISON MARY G	RT 2 BOX 295	NEBO NC 28761		CLAIMANT
ERVIN JOHN W JR	RT 2 BOX 295	NEBO NC 28761		CLAIMANT
GUNTER BENJAMIN J	RT 2 BOX 295	NEBO NC 28761		CLAIMANT
GUNTER GERALDINE B	RT 2 BOX 295	NEBO NC 28761		CLAIMANT
GUNTER JEREMIHA	RT 2 BOX 295	NEBO NC 28761		CLAIMANT
RANDOLPH LAURA E	RT 2 BOX 295	NEBO NC 28761		CLAIMANT
SMITH KIMBALL E	RT 2 BOX 295	NEBO NC 28761		CLAIMANT
TAYLOR NANCY W	RT 2 BOX 295	NEBO NC 28761		CLAIMANT

MerTwp	Rng	Sec	Quadrant	District/Resource Area	County
14 0080S	0210W	012	SE	YUMA FIELD OFFICE	YUMA

Act Date	Code	Action	Action Remarks
07/20/1999	403	LOCATION DATE	
08/27/1999	395	RECORDATION NOTICE RECD	
08/31/1999	483	SMALL MINER CERT FILED	2000
08/30/1999	482	RENTAL/MAINTENANCE FEE	1999
08/27/1999	501	ACCT ADV IN LEAD FILE	AMC352432
08/06/1999	404	COUNTY RECORDATION	9922745

UNITED STATES
DEPARTMENT OF THE INTERIOR
BUREAU OF LAND MANAGEMENT

MAINTENANCE FEE PAYMENT WAIVER CERTIFICATION

FORM APPROVED
OMB NO. 1004-0114
Expires September 30, 1999

495

This small miner waiver is filed to hold the claims/sites listed below for the assessment year beginning at noon on the first September 1 following the official filing of this form with BLM.

The undersigned owner(s) of the mining claims/sites listed below hereby certify under penalty of 18 U.S.C. 1001 and 43 U.S.C. 1212 that:

I/We control, or will control, ten or fewer mining claims/sites located and maintained on Federal land in the United States of America on the August 31 that is one day before the beginning of the assessment year indicated in line one above.

I/We have/will performed/performance assessment work upon the claims listed below for the current assessment year as of the August 31 indicated in line three above. This work meets the requirements of the General Mining Law of 1872, as amended; the Act of August 10, 1993; and the regulations at 43 CFR 3833 and 3850. Such work will be described on our affidavit of labor. Listing a site on this form constitutes a filing of a Notice of Intention to Hold for that site. I enclose a \$5.00 per site service charge (recording fee) for each site listed.

☐ Please check this box if the following statement applies to you.

I/We relinquish my/our claims and/or sites not listed below.

The mining claims and sites for which the above waiver from payment of the maintenance fees is made are:

CLAIM NAME	BLM RECORDATION SERIAL NUMBER
1. Southern	334203
2. Eastern	334201
3. Western	334204
4. Lucky #10	334202
5. G-1	352432
6. G-2	352433
7. G-3	352434
8. G-4	352435
9.	
10.	

All owner(s) of the above mining claims and sites are filing for this waiver.

I/We understand and acknowledge that pursuant to 43 U.S.C. 1212 and 18 U.S.C. 1001, the filing of a false, fictitious, or fraudulent document with the Bureau of Land Management may result in a fine of up to \$10,000, a prison term not to exceed five years, or both.

✓ Benjamin J. Gunter (Owner's Name - Please Print) Rt 2 Box 295 (Street or P.O. Box)	Benjamin J. Gunter (Owner's Signature) Nebo NC 28761 (City) (State) (Zip Code)
✓ Jeremiah B. Gunter (Owner's Name - Please Print) Rt. 2 Box 295 (Street or P.O. Box)	Jeremiah B. Gunter (Owner's Signature) Nebo N.C. 28761 (City) (State) (Zip Code)
✓ Mary B. Allison (Owner's Name - Please Print) P.O. Box 37217 (Street or P.O. Box)	Mary B. Allison (Owner's Signature) Phoenix AZ 85069-7217 (City) (State) (Zip Code)
✓ Geraldine B. Gunter (Owner's Name - Please Print) Rt:2 Box 295 (Street or P.O. Box)	Geraldine B. Gunter (Owner's Signature) Nebo NC 28761 (City) (State) (Zip Code)

ENTERED INTO COMPUTER
SEP 10 1999

(Continued on reverse)

John W. Ervin, Jr.

(Owner's Name - Please Print)

2310 McConnaughey Lane, Morganton, NC 28655

(Street or P.O. Box)

Nancy W. Taylor

(Owner's Name - Please Print)

2310 McConnaughey Lane, Morganton, NC 28655

(Street or P.O. Box)

Laura E. Randolph

(Owner's Name - Please Print)

110 Terrace Place, Morganton, NC 28655

(Street or P.O. Box)

Kimball E. Smith

(Owner's Name - Please Print)

409 W. Union Street, Morganton, NC 28655

(Street or P.O. Box)

John W. Ervin, Jr.

(Owner's Signature)

Morganton

(City)

NC

(State)

28655

(Zip Code)

Nancy W. Taylor

(Owner's Signature)

Morganton

(City)

NC

(State)

28655

(Zip Code)

Laura E. Randolph

(Owner's Signature)

Morganton

(City)

NC

(State)

28655

(Zip Code)

Kimball E. Smith

(Owner's Signature)

Morganton

(City)

NC

(State)

28655

(Zip Code)

INSTRUCTIONS

1. This certification of waiver from payment of maintenance fees is made under the regulations at 43 CFR 3833 and 3850.
2. This waiver **must** be filed in advance of the assessment year for which a waiver is sought, but in no event be filed later than the August 31st preceding the assessment year for which the waiver is sought.
3. You **must** still record your affidavit of assessment work for claims listed and/or Notices of Intention to Hold for any sites listed with the BLM by each December 30th, and the local recording office under State law, as in the past.
4. A \$5.00 service charge (recording fee) is required for all sites listed, otherwise a separate notice of intent to hold **must** be filed by December 30.
5. This waiver **must** be filed in the BLM State Office where the mining claims are recorded.
6. If the claims and sites are located in more than one State, a separate waiver form **must** be filed in each State in which they are held. The total number of claims and sites listed on separate waiver forms cannot exceed ten.
7. All claim names and Bureau of Land Management (BLM) serial numbers **must** be listed for all mining claims and sites for which a waiver is sought.
8. All owners and their addresses **must** be listed.
9. This waiver form **must** be signed by all of the owners or their designated agent. If an agent is designated, a statement appointing the agent, signed by all of the owners, **must** be submitted with this certification, if a designation of agent is not currently on file with the BLM State office where your claims and sites are recorded.
10. Mining claims and sites held by a husband and wife, either jointly or individually, or their children under the age of discretion, shall be counted towards the 10 claim limit. Mining claims and sites held in co-ownership, or by an association of locators, by a partnership, or by a corporation shall be counted towards the 10 claim limit for claimants that have an interest in these entities.
11. Failure to pay the maintenance fee or meet the requirements for waiver from payment of the maintenance fee by any August 31st deadline for the following assessment year shall cause the mining claims and sites to be declared null and void.

NOTICE/BURDEN HOURS STATEMENT

The Privacy Act of 1974 and the regulation in 43 CFR 2.48(d) provide that you be furnished the following information in connection with the information required by this certification of exemption from rental fees form.

AUTHORITY: 30 U.S.C. 28-28k; 43 U.S.C. 1201, 1740, and 1744; 43 CFR 3833 and 3850.

PRINCIPLE PURPOSE: This information is to be used to verify that the owner(s) of a mining claim has complied with the Act of August 10, 1993 (107 Stat. 312), and is entitled to perform assessment work in lieu of paying the maintenance fee for the mining claims listed on this form.

ROUTINE USE: (1) Adjudication of the claimant(s) certification of waiver from paying the maintenance fee otherwise required by the Act of August 10, 1993 (107 Stat. 312). (2) Disclosure may be made to appropriate Federal agencies when location is made within the agency's geographic area of responsibility. (3) Information from the record and/or the record will be transferred to the appropriate Federal, State, or local agency, or a member of the public in response to a specific request for pertinent information. (4) Information may also be provided to the Department of Justice or in a proceeding before a court or adjudicative body; or to Federal, State, local or foreign agencies when needed for enforcement of civil or criminal codes or applicable regulations concerning title rights upon the public land.

EFFECT OF NOT PROVIDING INFORMATION: Disclosure of this information is required by the Act of August 10, 1993 (107 Stat. 312) and 43 CFR 3833 for those owner(s) wishing to take the small miners waiver allowed under 43 CFR 3833 and 3850. Failure to supply the information required in this form to support the owner(s) certification of waiver from payment of the otherwise required maintenance fees will result in the waiver being disallowed and the mining claims declared null and void by the Bureau of Land Management (BLM).

The Paperwork Reduction Act of 1980 (44 U.S.C. 3501, et seq.) requires us to tell you that:

This information is being collected to allow the BLM to determine if you qualify for a waiver from the payment of \$100 per mining claim maintenance fee established by the Act of August 10, 1993 (107 Stat. 312) and the implementing regulations at 43 CFR 3833 and 3850. A response to this request is required in accordance with the statute (107 Stat. 312) to retain your benefit.

Public reporting burden for this form is estimated to average 8 minutes per response, including time to review instructions, gathering and maintaining data, and completing and reviewing the form. Direct comments regarding this burden estimate, or any other aspect of this form, to the Department of the Interior, Bureau of Land Management, Information Collection Clearance Officer (DW-101) Denver Federal Center, Building 40, P.O. Box 25047, Denver, CO 80225-0047 and the Office of Management and Budget, Paperwork Reduction Project (1004-0114), Washington, D.C. 20503.

BLM would like you to know that you do not have to respond to this, or any other, Federal agency-sponsored information collection unless it displays a currently valid OMB control number.

FOR OFFICIAL USE ONLY

RECEIVED
BUREAU OF
LAND MANAGEMENT
ARIZONA
STATE OFFICE
PHOENIX, ARIZONA
AUG 31 10 12 AM '99

UNITED STATES
DEPARTMENT OF THE INTERIOR
BUREAU OF LAND MANAGEMENT

FORM APPROVED
OMB NO. 1004-0114
Expires September 30, 1999

MAINTENANCE FEE PAYMENT WAIVER CERTIFICATION

This small miner waiver is filed to hold the claims/sites listed below for the assessment year beginning at noon on the first September 1 following the official filing of this form with BLM.

The undersigned owner(s) of the mining claims/sites listed below hereby certify under penalty of 18 U.S.C. 1001 and 43 U.S.C. 1212 that:

I/We control, or will control, ten or fewer mining claims/sites located and maintained on Federal land in the United States of America on the August 31 that is one day before the beginning of the assessment year indicated in line one above.

I/We have/will performed/performed assessment work upon the claims listed below for the current assessment year as of the August 31 indicated in line three above. This work meets the requirements of the General Mining Law of 1872, *as amended*; the Act of August 10, 1993; and the regulations at 43 CFR 3833 and 3850. Such work will be described on our affidavit of labor. Listing a site on this form constitutes a filing of a Notice of Intention to Hold for that site. I enclose a \$5.00 per site service charge (recording fee) for each site listed.

☐ Please check this box if the following statement applies to you.

I/We relinquish my/our claims and/or sites not listed below.

The mining claims and sites for which the above waiver from payment of the maintenance fees is made are:

CLAIM NAME	BLM RECORDATION SERIAL NUMBER
1. <u>SOUTHERN</u>	<u>334203</u>
2. <u>EASTERN</u>	<u>334201</u>
3. <u>WESTERN</u>	<u>334204</u>
4. <u>Lucky #10</u>	<u>334202</u>
5. <u>G-1</u>	<u>352432</u>
6. <u>G-2</u>	<u>352433</u>
7. <u>G-3</u>	<u>352434</u>
8. <u>G-4</u>	<u>352435</u>
9.	
10.	

All owner(s) of the above mining claims and sites are filing for this waiver.

I/We understand and acknowledge that pursuant to 43 U.S.C. 1212 and 18 U.S.C. 1001, the filing of a false, fictitious, or fraudulent document with the Bureau of Land Management may result in a fine of up to \$10,000, a prison term not to exceed five years, or both.

Benjamin J. Gunter
(Owner's Name - Please Print)
Rt 2 Box 295
(Street or P.O. Box)

Benjamin J. Gunter
(Owner's Signature)
Nebo NC 28761
(City) (State) (Zip Code)

Jeremiah B. Gunter
(Owner's Name - Please Print)
Rt. 2 Box 295
(Street or P.O. Box)

Jeremiah B. Gunter
(Owner's Signature)
Nebo N.C. 28761
(City) (State) (Zip Code)

Mary B. Allison
(Owner's Name - Please Print)
P.O. Box 37217
(Street or P.O. Box)

Mary B. Allison
(Owner's Signature)
Phoenix AZ 85069-7217
(City) (State) (Zip Code)

Geraldine B. Gunter
(Owner's Name - Please Print)
Rt 2 Box 295
(Street or P.O. Box)

Geraldine B. Gunter
(Owner's Signature)
Nebo NC 28761
(City) (State) (Zip Code)

ENTERED INTO COMPUTER

✓ John W. Ervin, Jr.
(Owner's Name - Please Print)
2310 McConnaughey Lane, Morganton, NC 28655
(Street or P.O. Box)

✓ Nancy W. Taylor
(Owner's Name - Please Print)
2310 McConnaughey Lane, Morganton, NC 28655
(Street or P.O. Box)

✓ Laura E. Randolph
(Owner's Name - Please Print)
110 Terrace Place, Morganton, NC 28655
(Street or P.O. Box)

✓ Kimball E. Smith
(Owner's Name - Please Print)
409 W. Union Street, Morganton, NC 28655
(Street or P.O. Box)

John W. Ervin, Jr.
(Owner's Signature)
Morganton (City) NC (State) 28655 (Zip Code)

Nancy W. Taylor
(Owner's Signature)
Morganton (City) NC (State) 28655 (Zip Code)

Laura E. Randolph
(Owner's Signature)
Morganton (City) NC (State) 28655 (Zip Code)

Kimball E. Smith
(Owner's Signature)
Morganton (City) NC (State) 28655 (Zip Code)

INSTRUCTIONS

1. This certification of waiver from payment of maintenance fees is made under the regulations at 43 CFR 3833 and 3850.
2. This waiver must be filed in advance of the assessment year for which a waiver is sought, but in no event be filed later than the August 31st preceding the assessment year for which the waiver is sought.
3. You must still record your affidavit of assessment work for claims listed and/or Notices of Intention to Hold for any sites listed with the BLM by each December 30th, and the local recording office under State law, as in the past.
4. A \$5.00 service charge (recording fee) is required for all sites listed, otherwise a separate notice of intent to hold must be filed by December 30.
5. This waiver must be filed in the BLM State Office where the mining claims are recorded.
6. If the claims and sites are located in more than one State, a separate waiver form must be filed in each State in which they are held. The total number of claims and sites listed on separate waiver forms cannot exceed ten.
7. All claim names and Bureau of Land Management (BLM) serial numbers must be listed for all mining claims and sites for which a waiver is sought.
8. All owners and their addresses must be listed.
9. This waiver form must be signed by all of the owners or their designated agent. If an agent is designated, a statement appointing the agent, signed by all of the owners, must be submitted with this certification, if a designation of agent is not currently on file with the BLM State office where your claims and sites are recorded.
10. Mining claims and sites held by a husband and wife, either jointly or individually, or their children under the age of discretion, shall be counted towards the 10 claim limit. Mining claims and sites held in co-ownership, or by an association of locators, by a partnership, or by a corporation shall be counted towards the 10 claim limit for claimants that have an interest in these entities.
11. Failure to pay the maintenance fee or meet the requirements for waiver from payment of the maintenance fee by any August 31st deadline for the following assessment year shall cause the mining claims and sites to be declared null and void.

NOTICE/BURDEN HOURS STATEMENT

The Privacy Act of 1974 and the regulation in 43 CFR 2.48(d) provide that you be furnished the following information in connection with the information required by this certification of exemption from rental fees form.

AUTHORITY: 30 U.S.C. 28-28k; 43 U.S.C. 1201, 1740, and 1744; 43 CFR 3833 and 3850.

PRINCIPLE PURPOSE: This information is to be used to verify that the owner(s) of a mining claim has complied with the Act of August 10, 1993 (107 Stat. 312), and is entitled to perform assessment work in lieu of paying the maintenance fee for the mining claims listed on this form.

ROUTINE USE: (1) Adjudication of the claimant(s) certification of waiver from paying the maintenance fee otherwise required by the Act of August 10, 1993 (107 Stat. 312). (2) Disclosure may be made to appropriate Federal agencies when location is made within the agency's geographic area of responsibility. (3) Information from the record and/or the record will be transferred to the appropriate Federal, State, or local agency, or a member of the public in response to a specific request for pertinent information. (4) Information may also be provided to the Department of Justice or in a proceeding before a court or adjudicative body; or to Federal, State, local or foreign agencies when needed for enforcement of civil or criminal codes or applicable regulations concerning title rights upon the public land.

EFFECT OF NOT PROVIDING INFORMATION: Disclosure of this information is required by the Act of August 10, 1993 (107 Stat. 312) and 43 CFR 3833 for those owner(s) wishing to take the small miners waiver allowed under 43 CFR 3833 and 3850. Failure to supply the information required in this form to support the owner(s) certification of waiver from payment of the otherwise required maintenance fees will result in the waiver being disallowed and the mining claims declared null and void by the Bureau of Land Management (BLM).

The Paperwork Reduction Act of 1980 (44 U.S.C. 3501, et seq.) requires us to tell you that:

This information is being collected to allow the BLM to determine if you qualify for a waiver from the payment of \$100 per mining claim maintenance fee established by the Act of August 10, 1993 (107 Stat. 312) and the implementing regulations at 43 CFR 3833 and 3850. A response to this request is required in accordance with the statute (107 Stat. 312) to retain your benefit.

Public reporting burden for this form is estimated to average 8 minutes per response, including time to review instructions, gathering and maintaining data, and completing and reviewing the form. Direct comments regarding this burden estimate, or any other aspect of this form, to the Department of the Interior, Bureau of Land Management, Information Collection Clearance Officer (DW-101) Denver Federal Center, Building 40, P.O. Box 25047, Denver, CO 80225-0047 and the Office of Management and Budget, Paperwork Reduction Project (1004-0114), Washington, D.C. 20503.

BLM would like you to know that you do not have to respond to this, or any other, Federal agency-sponsored information collection unless it displays a currently valid OMB control number.

FOR OFFICIAL USE ONLY

ARIZONA
STATE OFFICE
PHOENIX, ARIZONA

10 12 AM '99

RECEIVED
BUREAU OF
LAND MANAGEMENT

NOTICE!!

These documents have been scanned!

Do not place un-scanned documents beneath this notice!

Do not remove this notice from this file!

GPO Jacket No. 560-102
Print Order 61540
Rise Business Services, LLC
Job=AZ15 7/3/2019



Box Number= AZ15140



Claim Begin-End: AMC352432-AMC352435

5 Miscellaneous



AZ15140-13

AMC351599-AMC352455

**NO
DOCUMENTS
FOUND**

NO DOCUMENTS FOUND
NO DOCUMENTS FOUND

NOTICE!!

These documents have been scanned!

Do not place un-scanned documents beneath this notice!

Do not remove this notice from this file!

GPO Jacket No. 560-102
Print Order 61540
Rise Business Services, LLC
Job=AZ15 7/3/2019



Box Number= AZ15140



Claim Begin-End: AMC352432-AMC352435

6 Location Notices-Amendments and Supporting Documents



AZ15140-13

AMC351599-AMC352455

**DEPARTMENT OF THE INTERIOR
BUREAU OF LAND MANAGEMENT
Serial Register Page - Live Data - Mining Claim**

01 10-21-1976;090STAT0090;43USC1744

Casetype 384201:PLACER CLAIM

Claim Name: G-2

Commodity :

Serial Number

AMC352433

<u>Name & Address</u>	<u>Int Rel</u>	<u>%Interest</u>
ALLISON MARY G RT 2 BOX 295	NEBO NC 28761	CLAIMANT
ERVIN JOHN W JR RT 2 BOX 295	NEBO NC 28761	CLAIMANT
GUNTER BENJAMIN J RT 2 BOX 295	NEBO NC 28761	CLAIMANT
GUNTER GERALDINE B RT 2 BOX 295	NEBO NC 28761	CLAIMANT
GUNTER JEREMIHA RT 2 BOX 295	NEBO NC 28761	CLAIMANT
RANDOLPH LAURA E RT 2 BOX 295	NEBO NC 28761	CLAIMANT
SMITH KIMBALL E RT 2 BOX 295	NEBO NC 28761	CLAIMANT
TAYLOR NANCY W RT 2 BOX 295	NEBO NC 28761	CLAIMANT

<u>MerTwp</u>	<u>Rng</u>	<u>Sec</u>	<u>Quadrant</u>	<u>District/Resource Area</u>	<u>County</u>
14 0080S	0210W	010	NE NW	YUMA FIELD OFFICE	YUMA

<u>Act Date</u>	<u>Code</u>	<u>Action</u>	<u>Action Remarks</u>
07/20/1999	403	LOCATION DATE	
08/27/1999	395	RECORDATION NOTICE RECD	
08/30/1999	482	RENTAL/MAINTENANCE FEE	1999
08/27/1999	501	ACCT ADV IN LEAD FILE	AMC352432
08/06/1999	404	COUNTY RECORDATION	9922743

10/13/99 240
10/13/99 393

**DEPARTMENT OF THE INTERIOR
BUREAU OF LAND MANAGEMENT**
Serial Register Page - Live Data - Mining Claim

01 10-21-1976;090STAT0090;43USC1744

Casetype 384201:PLACER CLAIM

Claim Name: G-1

Commodity :

Serial Number

AMC352432

<u>Name & Address</u>	<u>Int Rel</u>	<u>%Interest</u>
ALLISON MARY G RT 2 BOX 295	NEBO NC 28761	CLAIMANT
ERVIN JOHN W JR RT 2 BOX 295	NEBO NC 28761	CLAIMANT
GUNTER BENJAMIN J RT 2 BOX 295	NEBO NC 28761	CLAIMANT
GUNTER GERALDINE B RT 2 BOX 295	NEBO NC 28761	CLAIMANT
GUNTER JEREMIHA RT 2 BOX 295	NEBO NC 28761	CLAIMANT
RANDOLPH LAURA E RT 2 BOX 295	NEBO NC 28761	CLAIMANT
SMITH KIMBALL E RT 2 BOX 295	NEBO NC 28761	CLAIMANT
TAYLOR NANCY W RT 2 BOX 295	NEBO NC 28761	CLAIMANT

<u>MerTwp</u>	<u>Rng</u>	<u>Sec</u>	<u>Quadrant</u>	<u>District/Resource Area</u>	<u>County</u>
14 0080S	0210W	010	NW	YUMA FIELD OFFICE	YUMA

<u>Act Date</u>	<u>Code</u>	<u>Action</u>	<u>Action Remarks</u>
07/20/1999	403	LOCATION DATE	
08/27/1999	395	RECORDATION NOTICE RECD	
08/30/1999	482	RENTAL/MAINTENANCE FEE	1999
08/27/1999	501	ACCT ADV IN LEAD FILE	AMC352432-AMC352435
08/06/1999	404	COUNTY RECORDATION	9922742

10/13/99 240

10/13/99 393

MINING CLAIM STATUS REPORT

Status Checked By: _____
MTP Checked By: 10/13/99
GEO Checked By: 2
Preadjudication By: 2
Final Adjudication By: AM

LEAD SERIAL NO. AMC 352 432 THROUGH AMC 352 435

4 LODE

PLACER

MILL SITE

TUNNEL SITE

ASSOCIATION

PLACER

@ \$25 = \$ 100
@ \$10 = \$ 40
@\$100 = \$ 400
\$ 540
\$ 40.00
\$ 580.00

Location Fee
Service Fee--curable defect
Claim Maintenance Fee
TOTAL FEES
Copy Fees
Overage ☒ Shortage ☐ quit claim deed
TOTAL RECEIVED

OVER-THE-COUNTER: ☐

MAIL: ☒

Timely Filed:

YES ☐

NO ☐

LEGAL DESCRIPTION:

T 8S R 21W S 10, 12
T _____ R _____ S _____
T _____ R _____ S _____
T _____ R _____ S _____

T _____ R _____ S _____
T _____ R _____ S _____
T _____ R _____ S _____
T _____ R _____ S _____

GENERAL JURISDICTION: BLM ☒ or NATIONAL FOREST ☐

Name _____

SPLIT ESTATE LAND: SX ☐ PX ☐ SRHE ☐ OTHER ☐

Specify N/A

WILDERNESS AREA (WA):

Specify N/A

CLAIMS SUBJECT TO PL 359:

YES ☐

NO ☒

PROPER NOTICE FILED IF LOCATING ON SRHE:

YES ☐

NO ☐

COMMENTS:

STATUS: PARTIALLY VOID ☒ VOID ☐

PRIVATE MINERALS ☐ WITHDRAWN ☒ OTHER ☐

COMMENTS:

A - 9224 , PLO 5756 wdl in NWNW
and part of N2NE is NOM

No Rights ~~have~~ obtained to the NWNW, N2NE North of Southern
Pacific R.R. Pdx 081070. Wdwp. PLO 5756 from Mining
location - AMC 352432 G1, AMC 352433 - 62.



FEE #: 1999 - 22742

NOTICE OF PLACER MINING

08/06/1999 10:59 PAGES: 0002
FEES: 5.00 4.00 .00 .00 .00
REQ BY: BYRNE ET AL
REC BY: PATTY MAGANA

NOTICE IS HEREBY GIVEN that the C-1 placer mining claim has been located by Bew GUNTER & ASSOCIATES, whose address is RT 2 Box 295, 110 Cemetery Dr. Webb, NC 28761. The general course of this claim is CARDINAL and is situated in the GILA CITY/DOME Mining District, YUMA County, Arizona.

This claim is 2640' feet in length and 1650' feet in width. This claim runs from the location monument on which this notice is posted 1650' feet in a(n) EASTERNLY direction to the EASTERN end line and 2640 feet in a(n) SOUTHERNLY direction to the SOUTHERN end line. The boundaries are marked by four monuments, one at each corner. The location monument on which this notice is posted is situated within Section 10, T. 8^S, R. 21^W, Gila and Salt River Meridian, Arizona. This claim encompasses portions of the following quarter Section(s), Section(s), Township(s), and Range(s):
NW 1/4 Sec 10 T8S R21W Gila and Salt River Meridian, Arizona, and contains approximately 100 acres.

The locality of this claim with reference to some natural object or permanent monument and additional information (if any) concerning its locality are as follows:

CLAIM IS LOCATED IN NW 1/4 S10 T8S R21W WITH 1505 C&D
IN NW CORNER.

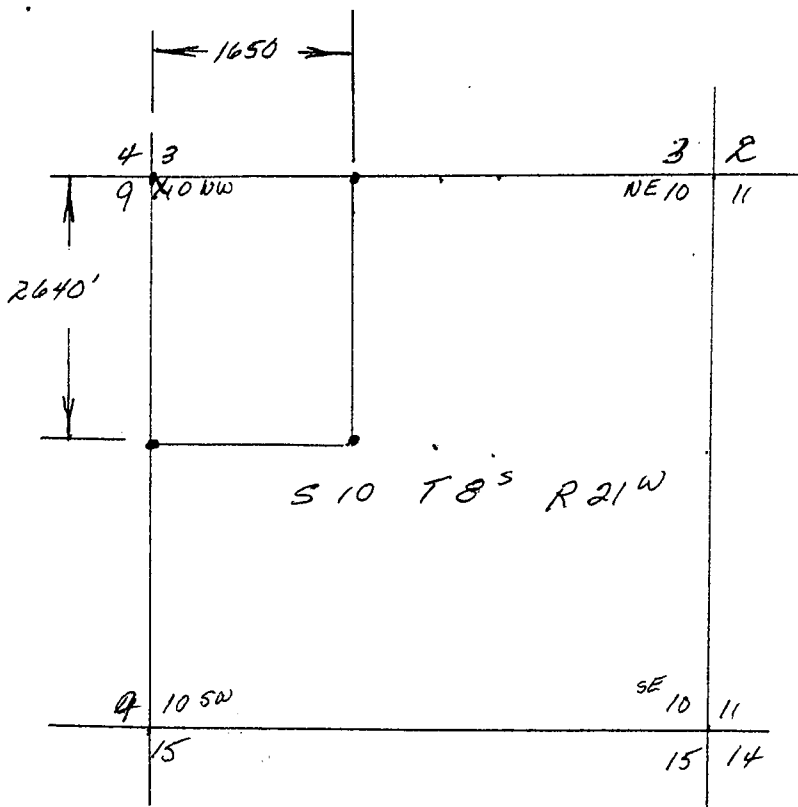
DATED and POSTED on the ground this 20 day of July 99.

Locators:

BENJAMIN J. GUNTER
JEREMIAH B. GUNTER
MARY G. ALLISON
GERALDINE B. GUNTER
JOHN W. ERMINGHAM JR.
NANCY W. TAYLOR
LAURA E. RANDOLPH
KIMBALL E. SMITH

Benjamin J. Gunter
Jeremiah B. Gunter
Mary G. Allison
Geraldine B. Gunter
John W. Ermingham
Nancy W. Taylor
Laura E. Randolph
Kimball E. Smith

A MC 352432



X LOCATION MONUMENT
• POST CORNER

Aug 27 10 03 AM '99

RECEIVED
COUNTY CLERK
YUMA COUNTY, ARIZONA

Scale: 1" = 2000'

1. The above map depicts the G-1 mining claim, which is located in Section(s) 10, Township(s) 8S, Range(s) 21W, G&SRM, YUMA County, Arizona.

2. Type of corner and location monuments used are as follows:

CAPPED 3" x 3' PVC WITH ROCK SUPPORT

3. The bearings and distances between claim corners are as depicted on the above map.

CLAIM CONSISTS OF NW 2/3 OF NW 1/4

Sec 10 T 8 S R 21 W

OFFICIAL RECORDS OF
YUMA COUNTY RECORDER
SUSAN MARLER



FEE #: 1999 - 24587

08/25/1999 02:46 PAGES: 0003
FEES: 5.00 4.00 .00 .00 .00
REQ BY: BYRNE BENESCH & WALSMAN
REC BY: PATTY MAGANA

COPY
AS TO FILING DATA ONLY

* THE ATTACHED LOCATION NOTICE FOR MINING CLAIM (FEE #1999-20916) IS RE-RECORDED IN ORDER TO CORRECT A CLERICAL ERROR ON PAGE 1.

ARIZONA
STATE OFFICE
PHOENIX, ARIZONA

AUG 27 10 04 AM '99

RECEIVED
BUREAU OF
LAND MANAGEMENT



FEE #: 1999-20916

07/21/1999 04:06 PAGES: 0002
FEES: 5.00 4.00 1.00 .00 .00
REQ BY: GLOBAL RESEARCH
REC BY: PATTY MAGANA

Global Research
Rt 2, Box 295
Nebo, NC 28761

Location Notice for Mining Claim

MN-1 © LawForms, 3-80, 1-97

Claim (Name and Number if used) <u>C 1</u>	LOCATOR OR OWNER (Name, Address and Zip code <u>* Global Research & Recovery LLC</u> <u>RT. 2 Box 295</u> <u>Nebo NC.</u> <u>28761</u> <u>Laura E. Randolph</u> <u>Kimball E. Smith</u>
Type of Claim <input checked="" type="checkbox"/> Placer <input type="checkbox"/> Lode <input type="checkbox"/> Millsite <input type="checkbox"/> Tunnelsite	<u>* Benjamin Gunter</u> <u>Jeremiha B. Gunter</u> <u>Mary G. Allison</u> <u>Geraldine B. Gunter</u> <u>John W. Ervin, Jr.</u> <u>Nancy W. Taylor</u>
Date of Location of Claim <u>7-20-99</u>	

Type of Notice: ☐ Amendment to: ☒ Original Notice ☐ Relocation Notice
If an Amendment of Relocation, Claim was named _____ in prior notice

recorded at Docket _____, Page _____ Mining District, Gila City/Douglas/Yuma County, Arizona

General Course of Claim is from the CARDINAL to the _____

Layout of Claim: Claim is 2640' feet long and 1650' feet wide.
Distance from location monument to each end of the claim is _____ feet in a _____ direction and _____ feet in a _____ direction.

Locality of Notice of Claim and Monument with reference to some natural object or permanent monument.
C-1 is located in NW 1/4 Sec 12 T8S R 21W within Perimeter Monument in NW corner
Effective Date of Notice:

Ben Gunter
Signature of Locator

Instructions Within 90 days of this claim: 1. Complete above portion of form and post on location monument, and, 2. Complete two additional copies of this entire form, including map on page two, record one with County Recorder and file other with proper BLM office.

Types of Monuments: 3"x5" CAPPED PVC Rock Pile
Location Monument is made of _____, and Corner and End Monuments are made of: 3"x5" CAPPED PVC + Rock Pile

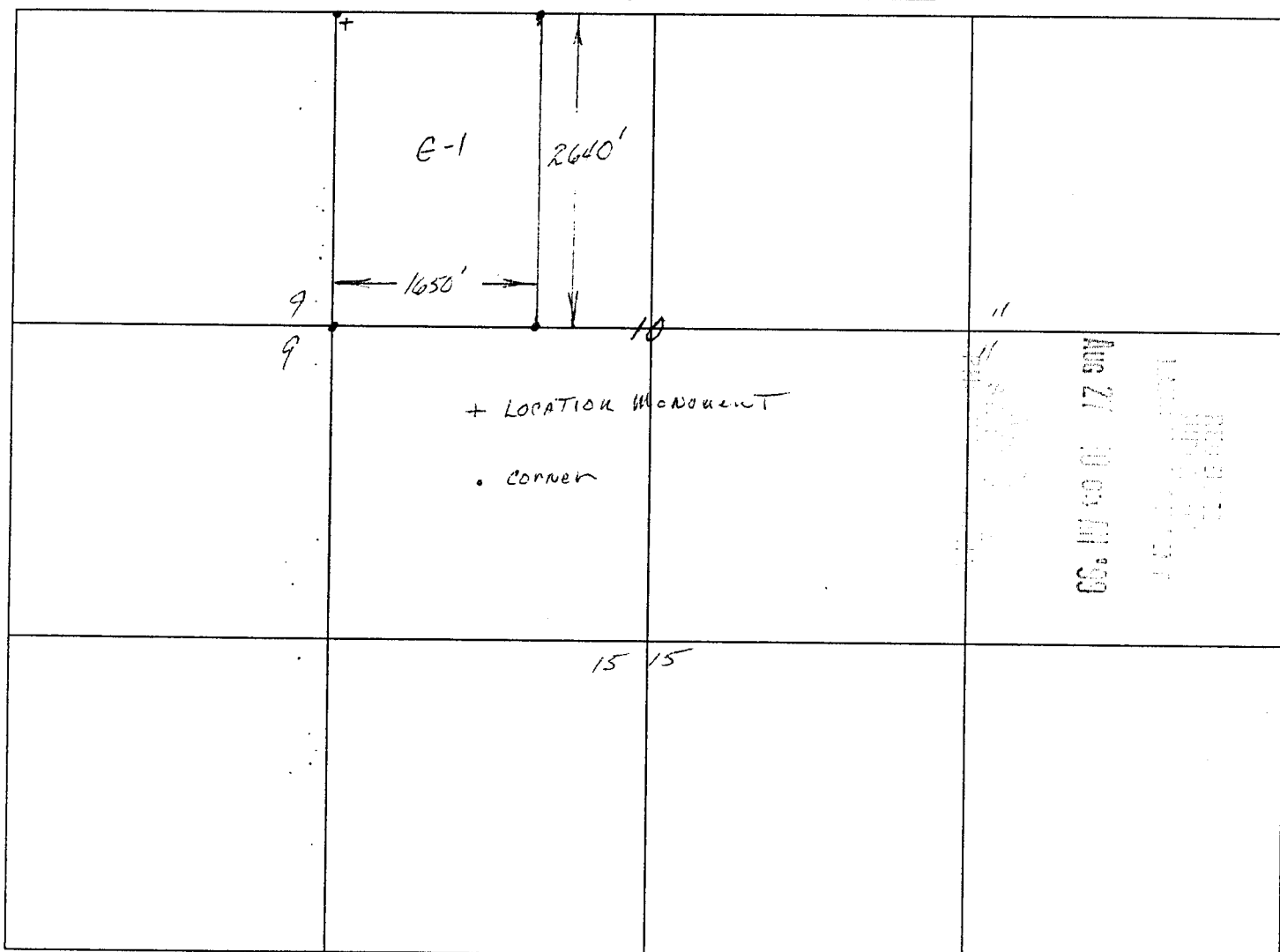
Description of Claim
To observe the perimeter of the Claim begin at the NW CORNER SEC 12 T8S R 21W corner and travel
in a EAST direction 1650' feet to the NE corner monument, thence
in a SOUTH direction 2640' feet to the SE corner monument, thence
in a WEST direction 1650' feet to the SW corner monument, thence
in a NORTH direction 2640' feet to the NW corner monument, thence

Location of Claim
The Claim lies in the N.W. 1/4 quarter of section 10
Township 8 S, Range 21 W, G & SR B & M YUMA
Mining District or Cadastral Subdivision, Elva City Dome YUMA County, Arizona.
The _____ corner of the claim lies _____ feet in a _____ direction
from the public or established survey monument or permanent natural object described as:

MAP, PLAT, OR SKETCH OF MINING CLAIM

MN-1c. LawForms 3-80, 1-97

Claim Monument lies in Section 10 Range 21 W Township 8 S G & SR B & M



SCALE (Choose One)

☐ 1:24000 (1 Inch = 2000 feet)

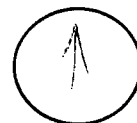
0 1000 2000 3000 4000 Feet

☐ 1:12000 (1 inch = 1000 feet)

0 1000 2000 3000 4000 Feet

☐ Other (1 inch = not more than 2000 feet)

NORTH ARROW
(Show Direction)



☒ Grid ☐ Magnetic



FEE #: 1999-2274

NOTICE OF PLACER MINING CLAIM

08/06/1999 10:59 PAGES: 0002
FEES: 5.00 4.00 .00 .00
REQ BY: BYRNE ET AL
REC BY: PATTY MAGANA

NOTICE IS HEREBY GIVEN that the G-2
has been located by Bew GUNTER AND ASSOCIATES, whose address is
RT 2 Box 295 110 Cemetery DR. Nemo NC 28761. The general course of this
claim is CARDINAL and is situated in the
Gila City/Dome Mining District, YUMA County,
Arizona.

This claim is 2640' feet in length and 1650' feet in width. This claim runs from the
location monument on which this notice is posted 1650' feet in a(n) EASTERLY direction
to the EASTERLY end line and 2640' feet in a(n) SOUTH direction to the
SOUTHERN end line. The boundaries are marked by four monuments, one at each corner. The
location monument on which this notice is posted is situated within Section 10, T. 8^S,
R. 21^W, Gila and Salt River Meridian, Arizona. This claim encompasses portions of the
following quarter Section(s), Section(s), Township(s), and Range(s):
~~THE~~ E 1/3 OF NW 1/4 AND W 1/3 OR NE 1/4 SEC 10 T8S R21W Gila
and Salt River Meridian, Arizona, and contains approximately 100 acres.

The locality of this claim with reference to some natural object or permanent monument
and additional information (if any) concerning its locality are as follows:

NW CORNER LOCATION MONUMENT IS APPROXIMATELY 1650'
EAST OF USGS MARKER SEC 10 T8S R21W

DATED and POSTED on the ground this 20 day of July 99

Locators:

BENJAMIN J. GUNTER

JEREMIAH B. GUNTER

MARY G. ALLISON

GERALDINE B. GUNTER

JOHN W. EROU JR.

NANCY W. TAYLOR

LAURA E. RANDOLPH

KIMBALL E. SMITH

BENJAMIN J. GUNTER

JEREMIAH B. GUNTER

MARY G. ALLISON

GERALDINE B. GUNTER

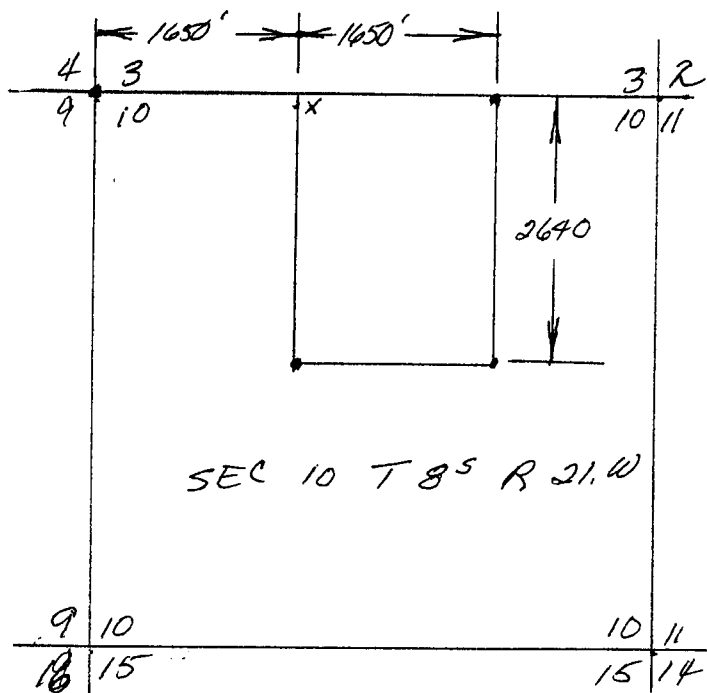
JOHN W. EROU JR.

NANCY W. TAYLOR

LAURA E. RANDOLPH

KIMBALL E. SMITH

FILED
A MC 352433



X LOCATION MONUMENT
• CORNER POST

RECORDED
INDEXED
AUG 27 10 56 AM '99
PLAT 352433

Scale: 1" = 2000'

1. The above map depicts the G-2 mining claim, which is located in Section(s) 10, Township(s) 8S, Range(s) 21W, G&SRM, _____ County, Arizona.

2. Type of corner and location monuments used are as follows:

CAPPED 3" x 3' PVC PIPE WITH ROCK SUPPORT

3. The bearings and distances between claim corners are as depicted on the above map.

Travel 1650' From NW CORNER SEC 10 T 8S R 21W
TO LOCATION MONUMENT LOCATED IN NE 1/2 OF
THE NW 1/4 AND NW 2/3 OF THE NE 1/4 SEC 10 T 8S R 21W

A MC 352433

OFFICIAL RECORDS OF
YUMA COUNTY RECORDER
SUSAN MARLER



FEE #: 1999 – 24588

08/25/1999 02:46 PAGES: 0003
FEES: 5.00 4.00 .00 .00 .00
REQ BY: BYRNE BENESCH & WALSMAN
REC BY: PATTY MAGANA

COPY
AS TO FILING DATA ONLY

* THE ATTACHED LOCATION NOTICE FOR MINING CLAIM (FEE #1999-20917) IS RE-RECORDED IN ORDER TO CORRECT A CLERICAL ERROR ON PAGE 1.

RECEIVED
BUREAU OF
LAND MANAGEMENT
Aug 27 10 04 AM '99
ARIZONA
STATE OFFICE
PHOENIX, ARIZONA



FEE #: 1999-20917

07/21/1999 04:06 PAGES: 0002
FEES: 5.00 4.00 1.00 .00 .00
REQ BY: GLOBAL RESEARCH
REC BY: PATTY MAGANA

Location Notice for Mining Claim

MN-1 © LawForms, 3-80, 1-97

Claim (Name and Number if used) <u>G-2</u>	LOCATOR OR OWNER (Name, Address and Zip code * Global Research & Recovery LLC RT 2 Box 295 * Benjamin Gunter Nebos NC 28761 Jeremiha B. Gunter Laura E. Randolph Mary G. Allison Kimball E. Smith Geraldine B. Gunter John W. Ervin, Jr. Nancy W. Taylor
Type of Claim <u>✓</u> Placer <u> </u> Lode <u> </u> Millsite <u> </u> Tunnelsite	
Date of Location of Claim <u>7-20-99</u>	

Type of Notice: Amendment to: ✓ Original Notice Relocation Notice
If an Amendment of Relocation, Claim was named in prior notice
recorded at Docket , Page Mining District, Gila City Towne County, Arizona

General Course of Claim is from the CARDINAL to the

Layout of Claim: Claim is 2640' feet long and 1650' feet wide.
Distance from location monument to each end of the claim is 1650' feet in a EAST direction and
2640' feet in a SOUTH direction.

Locality of Notice of Claim and Monument with reference to some natural object or permanent monument.
G-2 is located in NW 1/4 of Sec. 10 + located in the CLAIM size is 12
100 AC. PERM. MINER 1650' EAST NW 1/4 SEC 10 T5S R21W

Effective Date of Notice:
Ben Gunter
Signature of Locator

Intructions Within 90 days of this claim: 1. Complete above portion of form and post on location monument, and, 2. Complete two additional copies of this entire form, including map on page two, record one with County Recorder and file other with proper BLM office.

Types of Monuments:
Location Monument is made of Rock Pile + 3"x4" capped PVC, and Corner and End Monuments are made of:

Description of Claim
To observe the perimeter of the Claim begin at the 1650' EAST OF NW 1/4 SEC 10 T5S R21W corner and travel
in a EAST direction 1650' feet to the NE corner monument, thence
in a SOUTH direction 2640' feet to the SE corner monument, thence
in a WEST direction 1650' feet to the SW corner monument, thence
in a NORTH direction 2640' feet to the NW corner monument, thence

Location of Claim

The Claim lies in the NE OF NW 1/4 NW 1/4 quarter of section 10

Township 8 S, Range 21 W, G & SR B&M JUMA

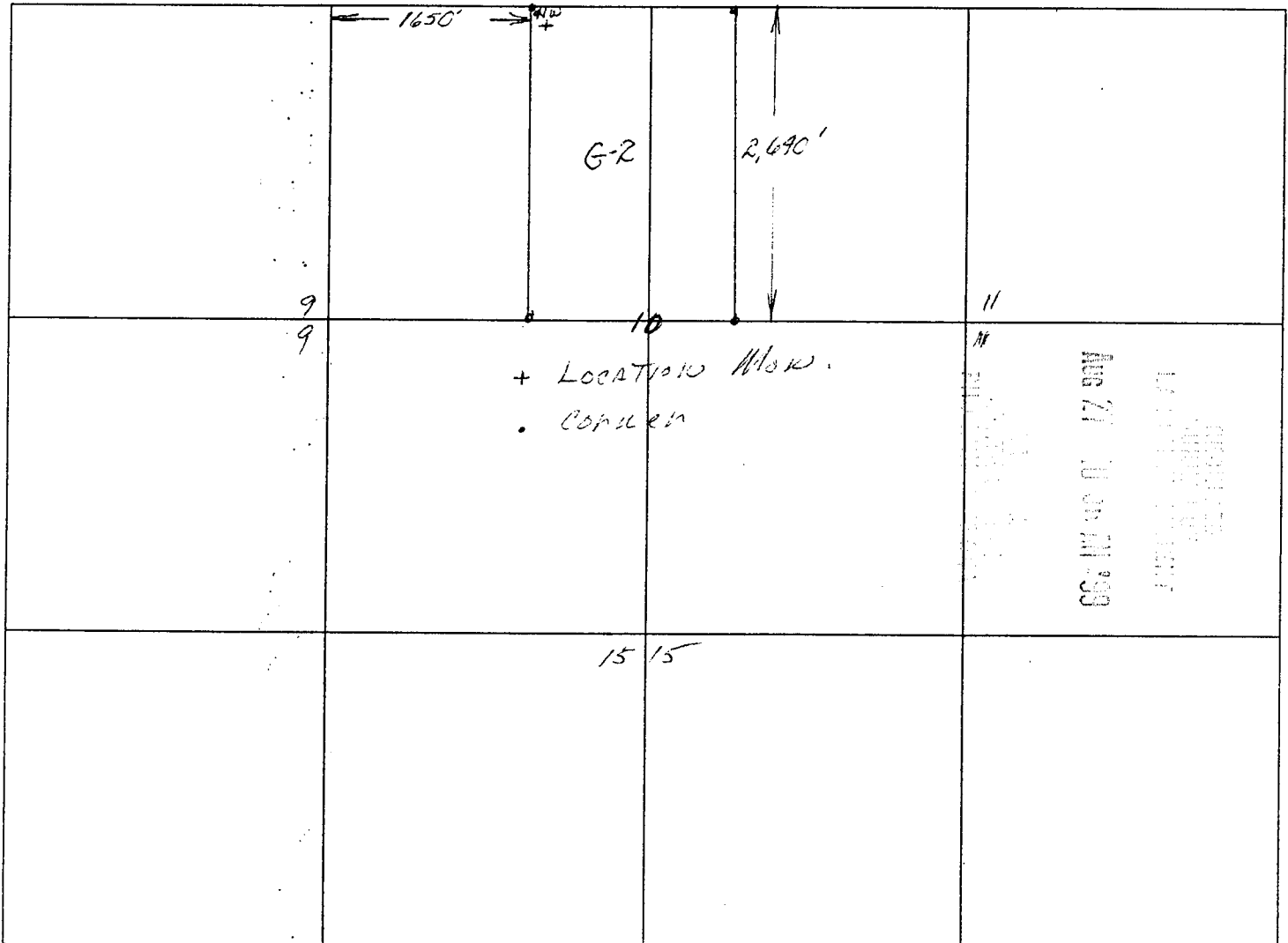
Mining District or Cadastral Subdivision, GILA CITY/DOME JUMA County, Arizona.

The NW corner of the claim has 1650 feet in a EAST direction from the public or established survey monument or permanent natural object described as:

MAP, PLAT, OR SKETCH OF MINING CLAIM

MN-1c. LawForms 3-80, 1-97

Claim Monument lies in Section 10 Range 21 W Township 8 S G & SR B & M



SCALE (Choose One)

☐ 1:24000 (1 inch = 2000 feet)

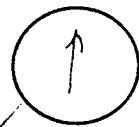
0 1000 2000 3000 4000 Feet

☐ 1:12000 (1 inch = 1000 feet)

0 1000 2000 3000 4000 Feet

☐ Other (1 inch = not more than 2000 feet)

NORTH ARROW
(Show Direction)



☒ Grid ☐ Magnetic



FEE #: 1999 - 22744

NOTICE OF PLACER MINING CLAIM

08/06/1999 10:59 PAGES: 0002
FEES: 5.00 4.00 .00 .00 .00
REQ BY: BYRNE ET AL
REC BY: PATTY MAGANA

NOTICE IS HEREBY GIVEN that the G-3
has been located by Bew GUNTER AND ASSOCIATES, whose address is
RT 2 Box 295 110 Cemetery DR. Nemo, NC 28761. The general course of this
claim is CARDINAL and is situated in the
Gila/Dome Mining District, YUMA County,
Arizona.

This claim is 2640' feet in length and 1980' feet in width. This claim runs from the
location monument on which this notice is posted 1980' feet in a(n) EASTERLY direction
to the EASTERN end line and 2640' feet in a(n) SOUTH direction to the
SOUTHERN end line. The boundaries are marked by four monuments, one at each corner. The
location monument on which this notice is posted is situated within Section 12, T. 85,
R. 21W, Gila and Salt River Meridian, Arizona. This claim encompasses portions of the
following quarter Section(s), Section(s), Township(s), and Range(s):
NW 1/4 SEC 12 T85 R21W Gila
and Salt River Meridian, Arizona, and contains approximately 120 acres.

The locality of this claim with reference to some natural object or permanent monument
and additional information (if any) concerning its locality are as follows:

NW LOCATION MONUMENT IS 660' EAST OF USGS MARKER
LOCATED ON NW CORNER OF SEC 12 T85 R21W

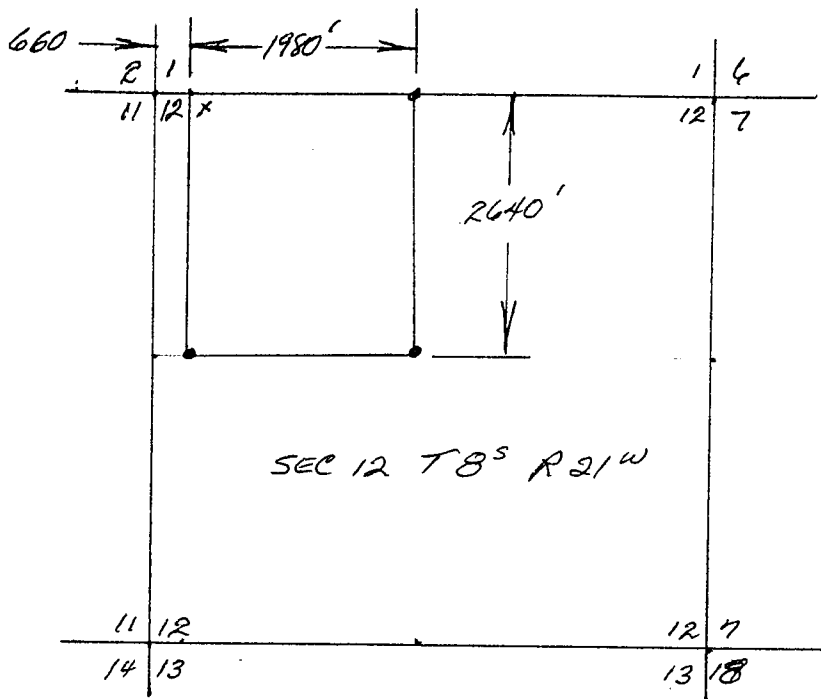
DATED and POSTED on the ground this 20 day of July 99.

Locators:

BENJAMIN J. GUNTER
JEREMIAH B. GUNTER
MARY G. ALLISON
GERALDINE B. GUNTER
JOHN W. ERIEW JR.
NAWCEY W. TAYLOR
LAURA E. RAWDOLPH
KIMBALL E. SMITH

Benjamin J. Gunter
Jeremiah B. Gunter
Mary G. Allison
Geraldine B. Gunter
John W. Eriew Jr.
Nawcey W. Taylor
Laura E. Rawdolph
Kimball E. Smith

A MC 352494



X LOCATION MONUMENT
• CORNER POST

RECORDED
INDEXED
AUG 27 10 00 AM '99
COUNTY CLERK
YUMA COUNTY, ARIZONA

Scale: 1" = 2000'

1. The above map depicts the G-3 mining claim, which is located in Section(s) 12, Township(s) 8^S, Range(s) 21^W, G&SRM, YUMA County, Arizona.

2. Type of corner and location monuments used are as follows:

CAPPED 3" x 3' PVC PIPE WITH ROCK SUPPORT

3. The bearings and distances between claim corners are as depicted on the above map.

660' EAST OF THE NW CORNER OF THE NW 1/4
S. 12, T8^S, R21^W TO LOCATION MONUMENT HENCE
1980' EAST TO NE CORNER OF THE NW 1/4 SOUTH
2640' TO SE CORNER OF NW 1/4 S. 12 T8^S R21^W
TRAVEL WEST 1980' TO SW CORNER HENCE NORTH
2640' TO NW CORNER LOCATION MONUMENT
CLAIM IS 120 A

OFFICIAL RECORDS OF
YUMA COUNTY RECORDER
SUSAN MARLER



FEE #: 1999 – 24589

08/25/1999 02:46 PAGES: 0003
FEES: 5.00 4.00 .00 .00 .00
REQ BY: BYRNE BENESCH & WALSMAN
REC BY: PATTY MAGANA

COPY
AS TO FILING DATA ONLY

* THE ATTACHED LOCATION NOTICE FOR MINING CLAIM (FEE #1999-20918) IS RE-RECORDED IN ORDER TO CORRECT A CLERICAL ERROR ON PAGE 1.

ARIZONA
STATE OFFICE
PHOENIX, ARIZONA

AUG 27 10 04 AM '99

RECEIVED
BUREAU OF
LAND MANAGEMENT



FEE #: 1999-20918

07/21/1999 04:06 PAGES: 0002
FEES: 5.00 4.00 1.00 .00 .00
REQ BY: GLOBAL RESEARCH
REC BY: PATTY MAGANA

Location Notice for Mining Claim

MN-1 © LawForms, 3-80, 1-97

Claim (Name and Number if used) <u>G-3</u>	LOCATOR OR OWNER (Name, Address and Zip code) <u>* Global Research & Recovery LLC</u> <u>RT. 2 Box 295</u> <u>NEBO, NC</u> <u>28761</u> <u>Laura E. Randolph</u> <u>Kimball E. Smith</u>	
Type of Claim <u>✓ Placer</u> <u>___ Lode</u> <u>___ Millsite</u> <u>___ Tunnelsite</u>	* Benjamin Gunter Jeremiha B. Gunter Mary G. Allison Geraldine B. Gunter John W. Ervin, Jr. Nancy W. Taylor	
Date of Location of Claim <u>7-20-99</u>		

Type of Notice: ___ Amendment to: ✓ Original Notice ___ Relocation Notice
If an Amendment of Relocation, Claim was named ___ in prior notice
recorded at Docket ___, Page ___ Mining District, Gila City Dome County, Arizona

General Course of Claim is from the CREDITOR to the ___
Layout of Claim: Claim is 2640' feet long and 1980' feet wide.
Distance from location monument to each end of the claim is 1980' feet in a EAST direction and:
2640' feet in a SOUTH direction.

Locality of Notice of Claim and Monument with reference to some natural object or permanent monument.
NW 1/4 Sec 12 T5 S5 R 21 W NW LOCATION MONUMENT
APPROX 660' EAST OF PERM MONUMENT
Effective Date of Notice: ___

Ben Gunter
Signature of Locator

Intructions Within 90 days of this claim: 1. Complete above portion of form and post on location monument, and, 2. Complete two additional copies of this entire form, including map on page two, record one with County Recorder and file other with proper BLM office.

Types of Monuments: Root Pile
Location Monument is made of 465' EAST OF NW Corner 3x5 PVC, and Corner and End Monuments are made of:

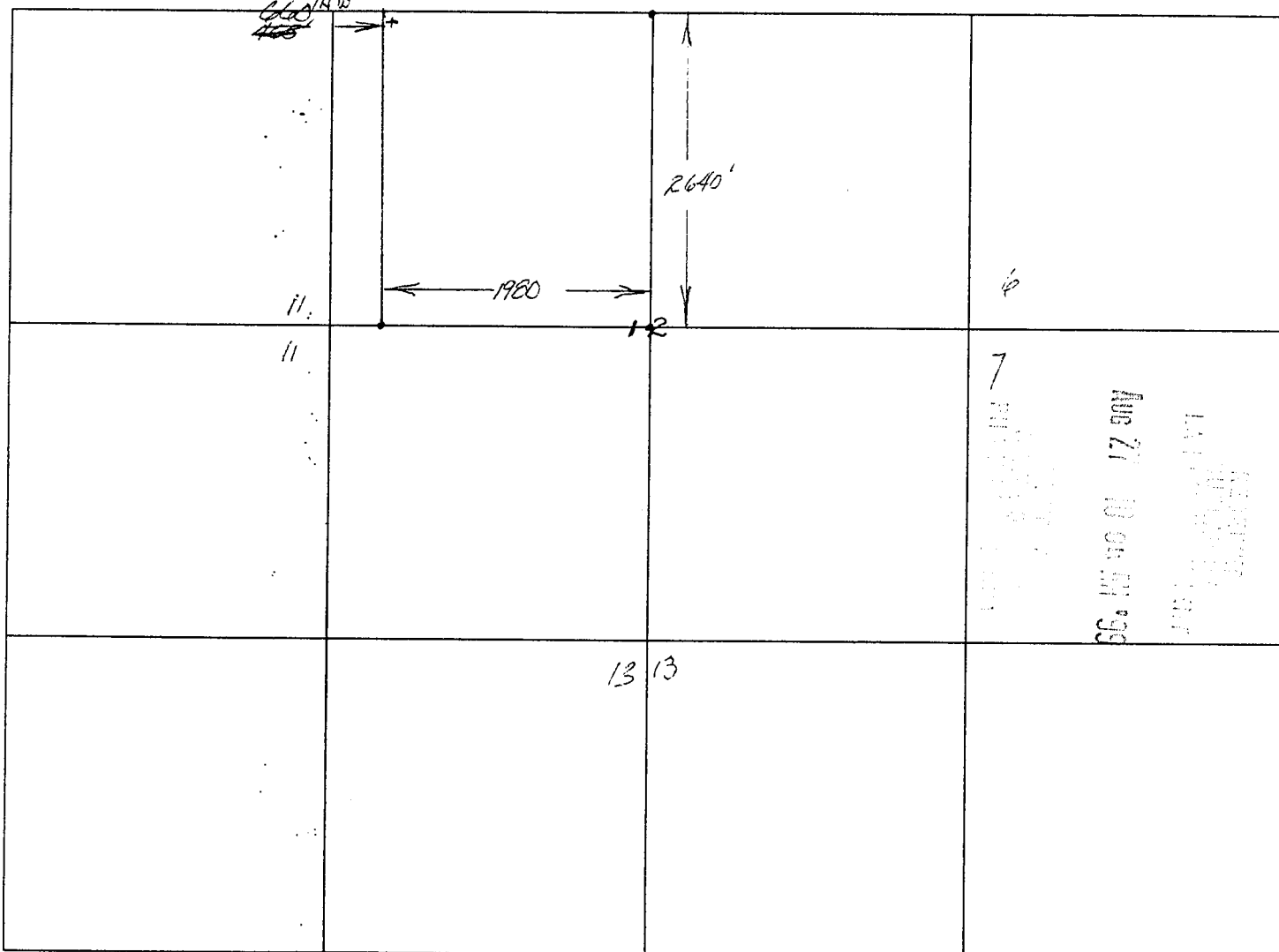
Description of Claim
To observe the perimeter of the Claim begin at the 465' EAST OF NW Corner Sec 12 T5 S5 R 21 W corner and travel
in a EAST direction 1980' feet to the NE corner monument, thence
in a SOUTH direction 2640' feet to the SE corner monument, thence
in a WEST direction 1980' feet to the SW corner monument, thence
in a NORTH direction 2640' feet to the NW corner monument, thence

Location of Claim
 The Claim lies in the NW 1/4 5 quarter of section 12
 Township 8 S, Range R 21 W, G & SR B&M YUMA
 Mining District or Cadastral Subdivision, Gila City Dome YUMA County, Arizona.
 The NW corner of the claim has 2640' feet in a EASTERN direction
 from the public or established survey monument or permanent natural object described as:

MAP, PLAT, OR SKETCH OF MINING CLAIM

MN-1c. LawForms 3-80, 1-97

Claim Monument lies in Section 12 Range 21 Township 8 S G & SR B & M



SCALE (Choose One)

☐ 1:24000 (1 Inch = 2000 feet)

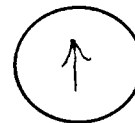
0 1000 2000 3000 4000 Feet

☐ 1:12000 (1 inch = 1000 feet)

0 1000 2000 3000 4000 Feet

☐ Other (1 inch = not more than 2000 feet)

NORTH ARROW
(Show Direction)



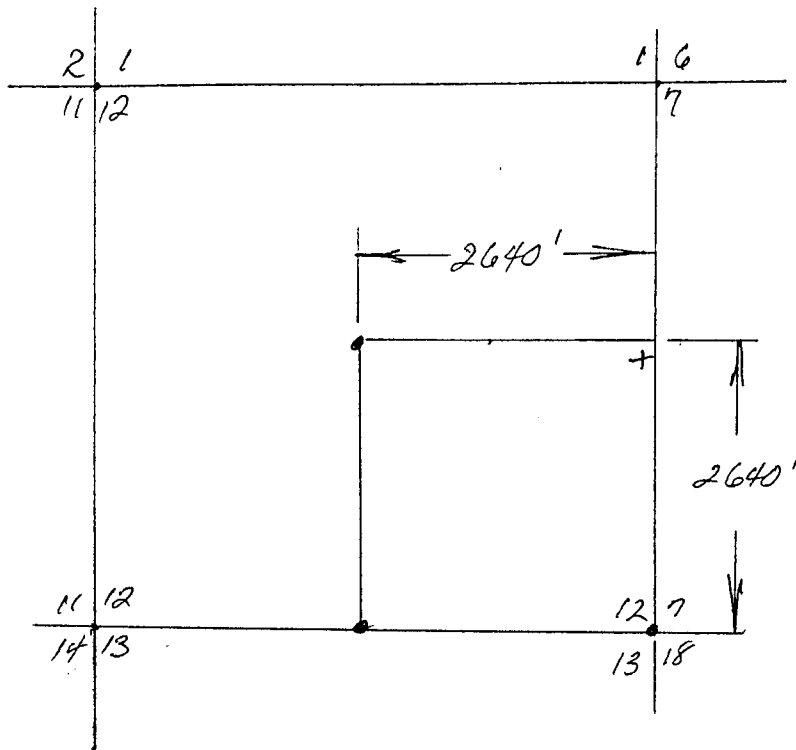
☒ Grid ☐ Magnetic

08/06/1999 11:00 PAGES: 0002
FEES: 5.00 4.00 .00 .00 .00
REQ BY: BYRNE ET AL
REC BY: PATTY MAGANA

Locators:

Benjamin J. Genter
Jeremiah B. Genter
Mary A. Allison
Geraldine B. Genter
John W. Ewing
Margaret Genter
Laura E. Ralph
Thos E. Lutz

HC 357435



+ LOCATION MONUMENT

• CORNER MARKER

Scale: 1" = _____

1. The above map depicts the G-4 mining claim, which is located in Section(s) 12, Township(s) 8^s, Range(s) 21^w, G&SRM, YUMA County, Arizona.

2. Type of corner and location monuments used are as follows:

CAPPED 3" x 3' PVC PIPE WITH ROCK SUPPORT

3. The bearings and distances between claim corners are as depicted on the above map.

Travel From LOCATION MONUMENT in the NE corner
OF THE SE 1/4 S 12 T 8^s R 21^w 2640' South
TO THE SE corner hence 2640' west TO
THE SW corner AND North TO THE NW corner
ALL LOCATED IN THE SE 1/4 OF SEC 12 T 8^s
R. 21^w ALAUM MO AC.

OFFICIAL RECORDS OF
YUMA COUNTY RECORDER
SUSAN MARLER



FEE #: 1999 — 24590

08/25/1999 02:47 PAGES: 0003
FEES: 5.00 4.00 .00 .00 .00
REQ BY: BYRNE BENESCH & WALSMAN
REC BY: PATTY MAGANA

COPY
AS TO FILING DATA ONLY

* THE ATTACHED LOCATION NOTICE FOR MINING CLAIM (FEE #1999-20919) IS RE-RECORDED IN ORDER TO CORRECT A CLERICAL ERROR ON PAGE 1.

RECEIVED
BUREAU OF
LAND MANAGEMENT
Aug 27 10 05 AM '99
ARIZONA
STATE OFFICE
PHOENIX, ARIZONA



FEE #: 1999 - 2091

07/21/1999 04:06 PAGES: 0002

FEES: 5.00 4.00 1.00 .00

REQ BY: GLOBAL RESEARCH

REC BY: PATTY MAGANA

Location Notice for Mining Claim

MN-1 © LawForms, 3-80, 1-97

Claim (Name and Number if used) <u>G - 4</u>	LOCATOR OR OWNER (Name, Address and Zip code * Global Research & Recovery LLC <u>RT. 2 Box 295</u> <u>Neko N.C.</u> <u>28761</u>
Type of Claim <input checked="" type="checkbox"/> Placer <input type="checkbox"/> Lode <input type="checkbox"/> Millsite <input type="checkbox"/> Tunnelsite	* Benjamin Gunter Jeremiha B. Gunter Mary G. Allison Geraldine B. Gunter
Date of Location of Claim <u>7-20-99</u>	Laura E. Randolph Kimball E. Smith John W. Ervin, Jr. Nancy W. Taylor

Type of Notice: ☐ Amendment to: ☒ Original Notice ☐ Relocation Notice
If an Amendment of Relocation, Claim was named _____ in prior notice
recorded at Docket _____, Page _____ Mining District, CLAY CITY TOWNSHIP / YUMA County, Arizona

General Course of Claim is from the SE 1/4 Sec 12 CARDINAL to the _____

Layout of Claim: Claim is 2640 feet long and 2640 feet wide.
Distance from location monument to each end of the claim is 2640 feet in a WEST direction and
2640 feet in a SOUTH direction.

Locality of Notice of Claim and Monument with reference to some natural object or permanent monument.
SE 1/4 Sec 12 T5S R21W

Effective Date of Notice:

Ben Gunter
Signature of Locator

Instructions Within 90 days of this claim: 1. Complete above portion of form and post on location monument, and, 2. Complete two additional copies of this entire form, including map on page two, record one with County Recorder and file other with proper BLM office.

Types of Monuments:

Location Monument is made of Rock Pile 3"X5' CAPPED PVC, and Corner and End Monuments are made of:
3"X5' CAPPED PVC

Description of Claim

To observe the perimeter of the Claim begin at the NE Corner SE 1/4 Sec 12 T5S R21W corner and travel
in a SOUTH direction 2640 feet to the SE corner monument, thence
in a WEST direction 2640 feet to the SW corner monument, thence
in a NORTH direction 2640 feet to the NW corner monument, thence
in a EAST direction 2640 feet to the NE corner monument, thence

Location of Claim

The Claim lies in the SE 1/4 quarter of section 12

Township 8 S, Range 21 W, G & SR B&M

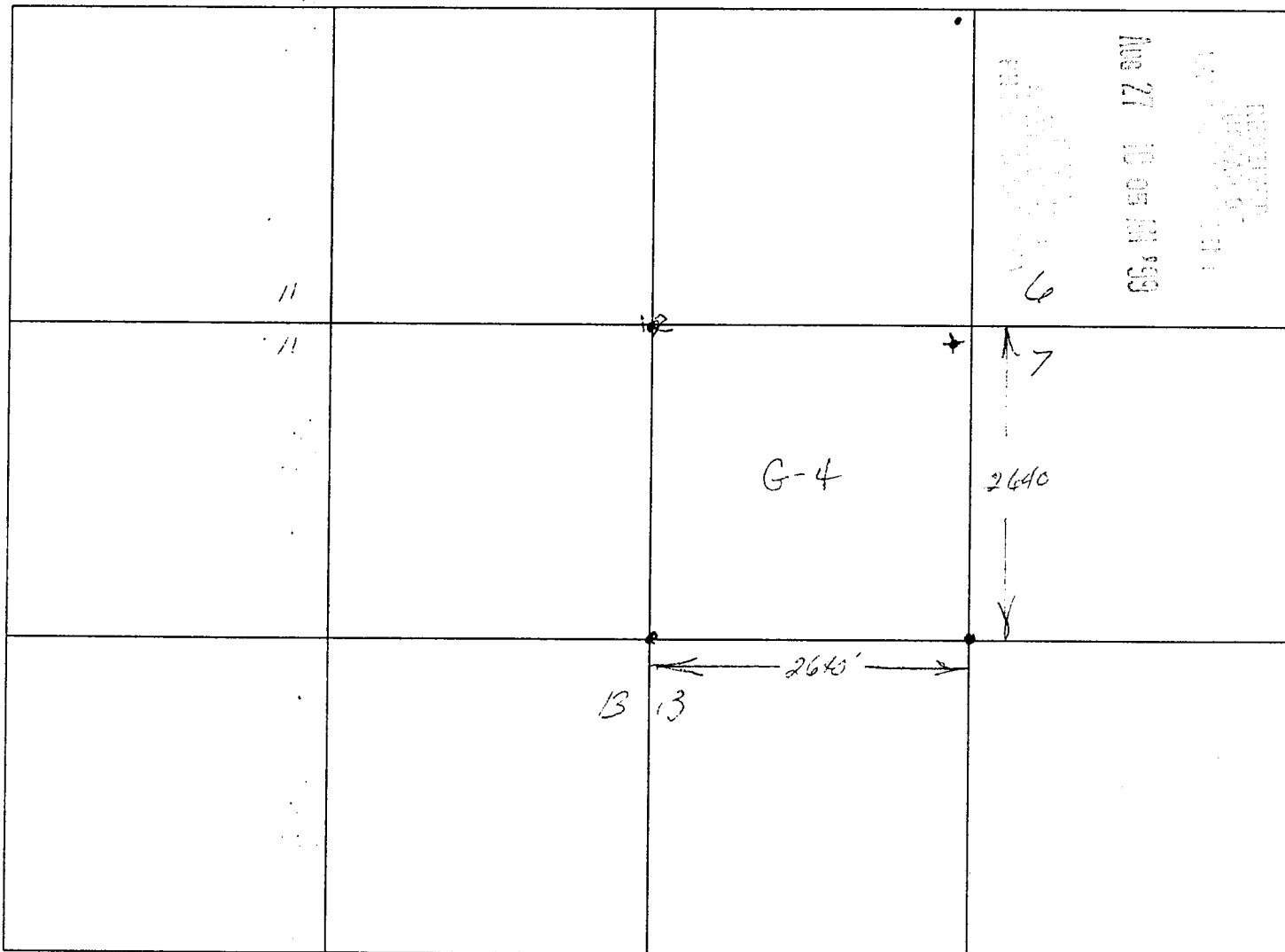
Mining District or Cadastral Subdivision, G/H Yuma A County, Arizona.

The NW corner of the claim has 3,520 feet in a N 1/2 direction from the public or established survey monument or permanent natural object described as:

MAP, PLAT, OR SKETCH OF MINING CLAIM

MN-1c. LawForms 3-80, 1-97

Claim Monument lies in Section 12 Range 21 W Township 8 S G & SR B & M



SCALE (Choose One)

☐ 1:24000 (1 Inch = 2000 feet)

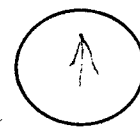
0 1 2 MILE
0 1000 2000 3000 4000 Feet

☐ 1:12000 (1 inch = 1000 feet)

0 1 2 Mile
0 1000 2000 3000 4000 Feet

☐ Other (1 inch = not more than 2000 feet)

NORTH ARROW
(Show Direction)



☒ Grid ☐ Magnetic

3. This withdrawal shall remain in effect for a period of 20 years from the date of this order.

Guy R. Martin,

Assistant Secretary of the Interior.

September 22, 1980.

[FR Doc. 80-29853 Filed 9-25-80; 8:45 am]

BILLING CODE 4310-84-M

43 CFR Public Land Order 5755

[ES-17504]

Florida; Withdrawal of Land for the Gulf Islands National Seashore: Partial Revocation of Military Reservation

AGENCY: Bureau of Land Management, Interior.

ACTION: Public Land Order.

SUMMARY: This order withdraws 19.25 acres of unsurveyed land on Santa Rosa Island as an addition to the Gulf Islands National Seashore and partially revokes a military reservation as to the 19.25 acres of unsurveyed land.

EFFECTIVE DATE: September 26, 1980.

FOR FURTHER INFORMATION CONTACT: Jeff O. Holdren, Eastern States Office 703-235-2844.

By virtue of the authority contained in Sec. 204 of the Federal Land Policy and Management Act of 1976, 90 Stat. 2751, 43 U.S.C. 1714, and in accordance with the Act of January 8, 1971, 84 Stat. 1967, 16 U.S.C. 459h, which established the Gulf Islands National Seashore, it is ordered as follows:

1. Subject to valid existing rights, the following described unsurveyed land is hereby withdrawn from settlement, sale, location, or entry under the general land laws, including the mining laws, 30 U.S.C. Ch. 2, and from leasing under the mineral leasing laws, 30 U.S.C. Ch. 3A, and reserved as an addition to the Gulf Islands National Seashore to be administered by the National Park Service in accordance with the Act of January 8, 1971, 84 Stat. 1976 *supra*.

Tallahassee Meridian

All that tract or parcel of land lying and being on Santa Rosa Island, more particularly described as follows:

Beginning at a concrete monument which is 5,280 feet, more or less, East of the South end of Brooks Bridge, on the Eastern boundary of a tract of land conveyed to Okaloosa County, Florida, by deed dated May 22, 1950, and recorded in Deed Book 63, page 312, of the records in the Office of the Clerk of the Circuit Court of Okaloosa County, Florida, on the Northern right-of-way line of U.S. Highway No. 98, and at ordinate position East 1,343,313.95 feet based on Lambert Conformal Projection, Florida North Zone, and on the boundary of a tract of land owned

by the United States of America at Eglin Air Force Base:

Thence due North along the boundary of said Okaloosa County tract, which is along the boundary of said United States tract, 725 feet, more or less, to the shoreline of Choctawhatchee Bay;

Thence Easterly along the meanders of Choctawhatchee Bay a distance of 1,525 feet, more or less, to a point which is 1,500 feet East of the Eastern boundary of said Okaloosa County tract, and at ordinate position East 1,344,813.95 feet;

Thence due South 395 feet, more or less, to a concrete monument on the Northern right-of-way line of said Highway No. 98;

Thence Westerly along the Northern right-of-way line of said Highway No. 98, a distance of 1,500 feet, more or less, to the point of beginning.

The unsurveyed area described contains 19.25 acres, more or less, in Okaloosa County.

2. Any water rights required by the National Park Service will be acquired in accordance with State law.

3. This withdrawal shall remain in effect for a period of 20 years from the date of this order.

4. The reservation of certain lands on Santa Rosa Island for use of the military as created by Proclamation No. 2659 of August 13, 1945, is revoked as to the lands described in paragraph 1.

Guy R. Martin,

Assistant Secretary of the Interior.

September 22, 1980.

[FR Doc. 80-29854 Filed 9-25-80; 8:45 am]

BILLING CODE 4310-84-M

43 CFR Public Land Order 5756

[A-9224]

Arizona; Withdrawal of Lands for Reclamation Purposes

AGENCY: Bureau of Land Management, Interior.

ACTION: Public land order.

SUMMARY: This order withdraws 1,468.18 acres of land for the Water and Power Resources Service, Department of the Interior, for the purpose of maintaining a buffer zone adjacent to the existing irrigation facilities of the Wellton-Mohawk Irrigation and Drainage District. The withdrawal will remain in effect for a period of 20 years. Administration of these lands will remain under Bureau of Land Management jurisdiction.

EFFECTIVE DATE: September 26, 1980.

FOR FURTHER INFORMATION CONTACT: Mario L. Lopez, Arizona State Office 602-261-4774.

By virtue of the authority contained in Section 204 of the Federal Land Policy and Management Act of 1976, 90 Stat.

2751; 43 U.S.C. 1714, it is ordered as follows:

1. Subject to valid existing rights, the following described public lands which are under the jurisdiction of the Secretary of the Interior, are hereby withdrawn from settlement, sale, location, or entry, under the general land laws, including the mining laws, 30 U.S.C. Ch. 2, but not from leasing under the mineral leasing laws, and are reserved for the Water and Power Resources Service for the purpose of establishing and maintaining a buffer zone adjacent to the irrigation facilities operated by the Wellton-Mohawk Irrigation and Drainage District of the Gila Project:

Gila and Salt River Meridian

T. 8 S., R. 15 W.,

Sec. 4, W $\frac{1}{2}$ of lot 2;

Sec. 8, N $\frac{1}{2}$ NW $\frac{1}{4}$ NW $\frac{1}{4}$.

T. 7 S., R. 16 W.,

Sec. 22, S $\frac{1}{2}$ S $\frac{1}{2}$ NW $\frac{1}{4}$ SE $\frac{1}{4}$ and S $\frac{1}{2}$ SE $\frac{1}{4}$;

Sec. 24, S $\frac{1}{2}$ S $\frac{1}{2}$ NE $\frac{1}{4}$;

Sec. 27, lot 3;

Sec. 28, S $\frac{1}{2}$ N $\frac{1}{2}$ NE $\frac{1}{4}$;

Sec. 29, S $\frac{1}{2}$ S $\frac{1}{2}$ N $\frac{1}{2}$;

Sec. 30, S $\frac{1}{2}$ NW $\frac{1}{4}$ SE $\frac{1}{4}$ and S $\frac{1}{2}$ NE $\frac{1}{4}$ SW $\frac{1}{4}$.

T. 7 S., R. 17 W.,

Sec. 25, S $\frac{1}{2}$ S $\frac{1}{2}$ SE $\frac{1}{4}$;

Sec. 34, S $\frac{1}{2}$ NE $\frac{1}{4}$ SW $\frac{1}{4}$, S $\frac{1}{2}$ NW $\frac{1}{4}$ SE $\frac{1}{4}$, and NE $\frac{1}{4}$ SE $\frac{1}{4}$;

Sec. 35, S $\frac{1}{2}$ NE $\frac{1}{4}$ NE $\frac{1}{4}$ and S $\frac{1}{2}$ SW $\frac{1}{4}$ NW $\frac{1}{4}$.

T. 8 S., R. 18 W.,

Sec. 12, N $\frac{1}{2}$ NW $\frac{1}{4}$;

Sec. 17, S $\frac{1}{2}$ NE $\frac{1}{4}$ SE $\frac{1}{4}$ and SE $\frac{1}{4}$ SE $\frac{1}{4}$;

Sec. 19, lot 9.

Gila and Salt River Meridian, Arizona

T. 9 S., R. 18 W.,

Sec. 11, N $\frac{1}{2}$ NE $\frac{1}{4}$ SE $\frac{1}{4}$, N $\frac{1}{2}$ SE $\frac{1}{4}$ SW $\frac{1}{4}$, and S $\frac{1}{2}$ SW $\frac{1}{4}$ SW $\frac{1}{4}$;

Sec. 12, NW $\frac{1}{4}$ NE $\frac{1}{4}$, NE $\frac{1}{4}$ NE $\frac{1}{4}$ NW $\frac{1}{4}$,

S $\frac{1}{2}$ N $\frac{1}{2}$ NW $\frac{1}{4}$, and S $\frac{1}{2}$ NW $\frac{1}{4}$;

Sec. 15, N $\frac{1}{2}$ NW $\frac{1}{4}$ and N $\frac{1}{2}$ S $\frac{1}{2}$ NW $\frac{1}{4}$;

Sec. 16, S $\frac{1}{2}$ SE $\frac{1}{4}$ NW $\frac{1}{4}$ and N $\frac{1}{2}$ NW $\frac{1}{4}$ SW $\frac{1}{4}$;

Sec. 17, S $\frac{1}{2}$ SW $\frac{1}{4}$ SW $\frac{1}{4}$ and SE $\frac{1}{4}$ SW $\frac{1}{4}$.

T. 9 S., R. 19 W.,

Sec. 16, S $\frac{1}{2}$ N $\frac{1}{2}$ S $\frac{1}{2}$ SW $\frac{1}{4}$, and S $\frac{1}{2}$ S $\frac{1}{2}$ SW $\frac{1}{4}$;

Sec. 17, SE $\frac{1}{4}$ SE $\frac{1}{4}$;

Sec. 18, N $\frac{1}{2}$ of lot 1, N $\frac{1}{2}$ NW $\frac{1}{4}$ NE $\frac{1}{4}$, and N $\frac{1}{2}$ NE $\frac{1}{4}$ NW $\frac{1}{4}$;

Sec. 21, N $\frac{1}{2}$ N $\frac{1}{2}$ NE $\frac{1}{4}$;

Sec. 24, lot 1 and NW $\frac{1}{4}$ NE $\frac{1}{4}$.

T. 7 S., R. 21 W.,

Sec. 35, SE $\frac{1}{4}$ SW $\frac{1}{4}$.

T. 8 S., R. 21 W.,

Sec. 3, S $\frac{1}{2}$ S $\frac{1}{2}$ of lot 1 and S $\frac{1}{2}$ S $\frac{1}{2}$ of lot 2;

Sec. 10, NW $\frac{1}{4}$ NW $\frac{1}{4}$ and N $\frac{1}{2}$ NE $\frac{1}{4}$ lying north of Southern Pacific Railroad tracks.

The areas described aggregate 1,468.18 acres in Yuma County.

2. Of the above, 1,468.18 acres, the following described lands, totalling 566.89 acres, are withdrawn as to the surface only; the mineral estate is patented:

Gila and Salt River Meridian

T. 9 S., R. 18 W.,

Sec. 11, N $\frac{1}{2}$ SW $\frac{1}{4}$ SW $\frac{1}{4}$ and S $\frac{1}{2}$ SW $\frac{1}{4}$ SW $\frac{1}{4}$;

W $\frac{1}{4}$; SE $\frac{1}{4}$

Prosted
10 72 30 32

Sec. 12, NW $\frac{1}{4}$ NE $\frac{1}{4}$, NE $\frac{1}{4}$ NE $\frac{1}{4}$ NW $\frac{1}{4}$, S $\frac{1}{2}$ N $\frac{1}{2}$ NW $\frac{1}{4}$, and S $\frac{1}{2}$ NW $\frac{1}{4}$;
 Sec. 15, N $\frac{1}{2}$ NW $\frac{1}{4}$ and N $\frac{1}{2}$ S $\frac{1}{2}$ NW $\frac{1}{4}$;
 Sec. 18, S $\frac{1}{2}$ SE $\frac{1}{4}$ NW $\frac{1}{4}$ and N $\frac{1}{2}$ NW $\frac{1}{4}$ SW $\frac{1}{4}$;
 Sec. 17, S $\frac{1}{2}$ SW $\frac{1}{4}$ SW $\frac{1}{4}$ and SE $\frac{1}{4}$ SW $\frac{1}{4}$.
 T. 9 S., R. 19 W.,
 Sec. 16, S $\frac{1}{2}$ N $\frac{1}{2}$ S $\frac{1}{2}$ SW $\frac{1}{4}$ and S $\frac{1}{2}$ S $\frac{1}{2}$ SW $\frac{1}{4}$;
 Sec. 24, lot 1 and NW $\frac{1}{4}$ NE $\frac{1}{4}$.

3. The withdrawal made by this order does not alter the applicability of the public land laws governing the use of the lands under lease, license, or permit. However, leases, licenses, or permits will be issued with the concurrence of Water and Power Resources Service, if it finds that the proposed use of the land will not interfere with the purposes of this withdrawal. Grazing will continue to be administered by the Bureau of Land Management.

4. This withdrawal shall remain in effect for a period of 20 years from the date of this order.

Guy R. Martin,
Assistant Secretary of the Interior.
 September 22, 1980.

[FR Doc. 80-29855 Filed 9-25-80; 8:45 am]
 BILLING CODE 4310-84-M

43 CFR Public Land Order 5757

[N-051748]

Nevada; Revocation of Executive Order No. 1161 of February 17, 1903

AGENCY: Bureau of Land Management, Interior.

ACTION: Public Land Order.

SUMMARY: This order revokes an Executive order which withdrew 80 acres of public land containing mineral hot springs. The lands remain withdrawn for the same purpose by Executive Order No. 5389 as amended by Public Land Order No. 399 of August 20, 1947.

EFFECTIVE DATE: September 26, 1980.

FOR FURTHER INFORMATION CONTACT: Vienna Wolder, Nevada State Office 702-784-5703.

By virtue of the authority contained in Section 204 of the Federal Land Policy and Management Act of 1976 (90 Stat. 2751, 43 U.S.C. 1714), it is ordered as follows:

1. Executive Order No. 1161 of February 17, 1903, which withdrew the following described public lands containing mineral hot springs is hereby revoked:

Mount Diablo Meridian

T. 7 N., R. 27 E.,
 Sec. 4, W $\frac{1}{2}$ SW $\frac{1}{4}$.
 Comprising 80 acres in Lyon County.

2. The above described land continues to be protected under Executive Order

No. 5389 of July 7, 1930, as amended by Public Land Order No. 399 of August 20, 1947. Executive Order No. 5389 ordered that every smallest legal subdivision of the public land surveys which is vacant unappropriated, unreserved public land and contains a hot spring, or a spring the waters of which possess curative properties, be withdrawn from settlement, location, sale, or entry and reserved for lease or permit under the provisions of the Act of March 3, 1925 (43 Stat. 1133), subject to valid existing rights.

Guy R. Martin,
Assistant Secretary of the Interior.
 September 22, 1980.

[FR Doc. 80-29856 Filed 9-25-80; 8:45 am]
 BILLING CODE 4310-84-M

43 CFR Public Land Order 5758

[A-8800]

Arizona; Transfer of Jurisdiction; Addition to Sitgreaves National Forest

AGENCY: Bureau of Land Management, Interior.

ACTION: Public Land Order.

SUMMARY: This order reserves as a part of, and adds to, the Sitgreaves National Forest, 341.13 acres of public land.

EFFECTIVE DATE: September 26, 1980.

FOR FURTHER INFORMATION CONTACT: Mario L. Lopez, Arizona State Office 602-261-4774.

By virtue of the authority contained in Section 204 of the Federal Land Policy and Management Act of 1976, 90 Stat. 2751; 43 U.S.C. 1714, it is ordered as follows:

1. Subject to valid existing rights, the following described lands which were acquired in 1972 in an exchange made pursuant to Section 8 of the Taylor Grazing Act of June 28, 1934, as amended (43 U.S.C. 315g, 1970 ed.), is hereby reserved as a part of, and added to, the Sitgreaves National Forest:

Sitgreaves National Forest

Gila and Salt River Meridian

T. 13 N., R. 13 E.,
 Sec. 7, lots 2 through 8, inclusive; lots 11 and 12.

The areas described aggregate 341.13 acres in Coconino County.

2. Subject to valid existing rights, the above described land shall hereafter be administered by the Secretary of Agriculture subject to, and in accordance with, all laws and

regulations applicable to the Sitgreaves National Forest.

Guy R. Martin,
Assistant Secretary of the Interior.
 September 22, 1980.

[FR Doc. 80-29857 Filed 9-25-80; 8:45 am]
 BILLING CODE 4310-84-M

43 CFR Public Land Order 5759

[CA-5771]

California; Partial Revocation of Public Land Order No. 281, as Amended, by Public Land Order No. 2312

AGENCY: Bureau of Land Management, Interior.

ACTION: Public Land Order.

SUMMARY: This order will restore approximately 1,334.64 acres in Riverside and Imperial Counties to the public land laws generally, including the mining and the mineral leasing laws.

EFFECTIVE DATE: October 28, 1980.

FOR FURTHER INFORMATION CONTACT: Marie Getsman, California State Office 916-484-4431.

By virtue of the authority contained in Section 204 of the Act of October 21, 1976, 90 Stat 2751 (43 U.S.C. 1714), it is ordered as follows:

1. Public Land Order No. 281 of May 29, 1945, as amended, by Public Land Order No. 2312 of March 24, 1961, withdrawing lands for the Chocolate Mountain Gunnery Range, is hereby revoked so far as it affects the following described lands:

San Bernardino Meridian

T. 8 S., R. 12 E.,

Sec. 6, all that portion of the E $\frac{1}{2}$ E $\frac{1}{2}$ lying Southerly, Southwesterly and Westerly of the most Easterly line of the Coachella Branch of the All American Canal;

Sec. 8, all that portion lying Southwesterly of the most Easterly line of the Coachella Branch of the All American Canal;

Sec. 20, NE $\frac{1}{4}$ NE $\frac{1}{4}$;

Sec. 22, all that portion lying Southwesterly of the most Easterly line of the Coachella Branch of the All American Canal;

Sec. 26, all that portion of the N $\frac{1}{2}$, N $\frac{1}{2}$ SW $\frac{1}{4}$, SE $\frac{1}{4}$ lying Southwesterly of the most Easterly line of the Coachella Branch of the All American Canal.

T. 9 S., R. 12 E.,

Sec. 12, NE $\frac{1}{4}$ NE $\frac{1}{4}$;

T. 9 S., R. 13 E.,

Sec. 18, all that portion of the NE $\frac{1}{4}$, lying Southwesterly of the most Easterly line of the Coachella Branch of the All American Canal;

Sec. 20, all that portion of the N $\frac{1}{2}$ NE $\frac{1}{4}$, SE $\frac{1}{4}$ NE $\frac{1}{4}$, NE $\frac{1}{4}$ NW $\frac{1}{4}$, lying Southwesterly of the most Easterly line of the Coachella Branch of the All American Canal;

Sec. 22, all that portion of the N $\frac{1}{2}$ N $\frac{1}{2}$ SW $\frac{1}{4}$, SE $\frac{1}{4}$ lying Southwesterly of

UNITED STATES
DEPARTMENT OF THE INTERIOR

CODE OF FEDERAL REGULATIONS
TITLE 43--PUBLIC LANDS: INTERIOR

4310-84

CHAPTER II--BUREAU OF LAND MANAGEMENT
APPENDIX--PUBLIC LAND ORDERS

PUBLIC LAND ORDER

5756

(A-9224)

ARIZONA

WITHDRAWAL OF LANDS FOR RECLAMATION PURPOSES

AGENCY: Bureau of Land Management, Interior

ACTION: Public Land Order

SUMMARY: This order withdraws 1,468.18 acres of land for the Water and Power Resources Service, Department of the Interior, for the purpose of maintaining a buffer zone adjacent to the existing irrigation facilities of the Wellton-Mohawk Irrigation and Drainage District. The withdrawal will remain in effect for a period of 20 years. Administration of these lands will remain under Bureau of Land Management jurisdiction.

EFFECTIVE DATE: September 22, 1980

FOR FURTHER INFORMATION CONTACT: Mario L. Lopez, Arizona State Office
602-261-4774

By virtue of the authority contained in Section 204 of the Federal Land Policy and Management Act of 1976, 90 Stat. 2751; 43 U.S.C. 1714, it is ordered as follows:

1. Subject to valid existing rights, the following described public lands which are under the jurisdiction of the Secretary of the Interior, are hereby withdrawn from settlement, sale, location, or entry, under the general land laws, including the mining laws, 30 U.S.C., Ch. 2, but not from leasing

under the mineral leasing laws, and are reserved for the Water and Power Resources Service for the purpose of establishing and maintaining a buffer zone adjacent to the irrigation facilities operated by the Wellton-Mohawk Irrigation and Drainage District of the Gila Project:

Gila and Salt River Meridian

- T. 8 S., R. 15 W.,
 Sec. 4, $W\frac{1}{2}$ of lot 2;
 Sec. 8, $N\frac{1}{2}NW\frac{1}{4}NW\frac{1}{4}$.
- T. 7 S., R. 16 W.,
 Sec. 22, $S\frac{1}{2}S\frac{1}{2}NW\frac{1}{4}SE\frac{1}{4}$ and $S\frac{1}{2}SE\frac{1}{4}$;
 Sec. 24, $S\frac{1}{2}S\frac{1}{2}NE\frac{1}{4}$;
 Sec. 27, lot 3;
 Sec. 28, $S\frac{1}{2}N\frac{1}{2}NE\frac{1}{4}$;
 Sec. 29, $S\frac{1}{2}S\frac{1}{2}N\frac{1}{2}$;
 Sec. 30, $S\frac{1}{2}NW\frac{1}{4}SE\frac{1}{4}$ and $S\frac{1}{2}NE\frac{1}{4}SW\frac{1}{4}$.
- T. 7 S., R. 17 W.,
 Sec. 25, $S\frac{1}{2}S\frac{1}{2}SE\frac{1}{4}$;
 Sec. 34, $S\frac{1}{2}NE\frac{1}{4}SW\frac{1}{4}$, $S\frac{1}{2}NW\frac{1}{4}SE\frac{1}{4}$, and $NE\frac{1}{4}SE\frac{1}{4}$;
 Sec. 35, $S\frac{1}{2}NE\frac{1}{4}NE\frac{1}{4}$ and $S\frac{1}{2}SW\frac{1}{4}NW\frac{1}{4}$.
- T. 8 S., R. 18 W.,
 Sec. 12, $N\frac{1}{2}NW\frac{1}{4}$;
 Sec. 17, $S\frac{1}{2}NE\frac{1}{4}SE\frac{1}{4}$ and $SE\frac{1}{4}SE\frac{1}{4}$;
 Sec. 19, lot 9 *5252 NE NE*

Gila and Salt River Meridian, Arizona

- T. 9 S., R. 18 W.,
 Sec. 11, $N\frac{1}{2}NE\frac{1}{4}SE\frac{1}{4}$, $N\frac{1}{2}SE\frac{1}{4}SW\frac{1}{4}$, and $S\frac{1}{2}SW\frac{1}{4}SW\frac{1}{4}$;
 Sec. 12, $NW\frac{1}{4}NE\frac{1}{4}$, $NE\frac{1}{4}NE\frac{1}{4}NW\frac{1}{4}$, $S\frac{1}{2}N\frac{1}{2}NW\frac{1}{4}$, and $S\frac{1}{2}NW\frac{1}{4}$;
 Sec. 15, $N\frac{1}{2}NW\frac{1}{4}$ and $N\frac{1}{2}S\frac{1}{2}NW\frac{1}{4}$;
 Sec. 16, $S\frac{1}{2}SE\frac{1}{4}NW\frac{1}{4}$ and $N\frac{1}{2}NW\frac{1}{4}SW\frac{1}{4}$;
 Sec. 17, $S\frac{1}{2}SW\frac{1}{4}SW\frac{1}{4}$ and $SE\frac{1}{4}SW\frac{1}{4}$.
- T. 9 S., R. 19 W.,
 Sec. 16, $S\frac{1}{2}N\frac{1}{2}S\frac{1}{2}SW\frac{1}{4}$, and $S\frac{1}{2}S\frac{1}{2}SW\frac{1}{4}$;
 Sec. 17, $SE\frac{1}{4}SE\frac{1}{4}$;
 Sec. 18, $N\frac{1}{2}$ of lot 1, $N\frac{1}{2}NW\frac{1}{4}NE\frac{1}{4}$, and $N\frac{1}{2}NE\frac{1}{4}NW\frac{1}{4}$;
 Sec. 21, $N\frac{1}{2}N\frac{1}{2}NE\frac{1}{4}$;
 Sec. 24, lot 1 and $NW\frac{1}{4}NE\frac{1}{4}$.
- T. 7 S., R. 21 W.,
 Sec. 35, $SE\frac{1}{4}SW\frac{1}{4}$.

T. 8 S., R. 21 W.,
 Sec. 3, S $\frac{1}{2}$ S $\frac{1}{2}$ of lot 1 and S $\frac{1}{2}$ S $\frac{1}{2}$ of lot 2;
 Sec. 10, NW $\frac{1}{4}$ NW $\frac{1}{4}$ and N $\frac{1}{2}$ NE $\frac{1}{4}$ lying north of Southern Pacific
 Railroad tracks.

The areas described aggregate 1,468.18 acres in Yuma County.

2. Of the above 1,468.18 acres, the following described lands, totalling 566.89 acres, are withdrawn as to the surface only; the mineral estate is patented:

Gila and Salt River Meridian

T. 9 S., R. 18 W.,
 Sec. 11, N $\frac{1}{2}$ SE $\frac{1}{4}$ SW $\frac{1}{4}$ and S $\frac{1}{2}$ SW $\frac{1}{4}$ SW $\frac{1}{4}$;
 Sec. 12, NW $\frac{1}{4}$ NE $\frac{1}{4}$, NE $\frac{1}{4}$ NE $\frac{1}{4}$ NW $\frac{1}{4}$, S $\frac{1}{2}$ N $\frac{1}{2}$ NW $\frac{1}{4}$, and S $\frac{1}{2}$ NW $\frac{1}{4}$;
 Sec. 15, N $\frac{1}{2}$ NW $\frac{1}{4}$ and N $\frac{1}{2}$ S $\frac{1}{2}$ NW $\frac{1}{4}$;
 Sec. 16, S $\frac{1}{2}$ SE $\frac{1}{4}$ NW $\frac{1}{4}$ and N $\frac{1}{2}$ NW $\frac{1}{4}$ SW $\frac{1}{4}$;
 Sec. 17, S $\frac{1}{2}$ SW $\frac{1}{4}$ SW $\frac{1}{4}$ and SE $\frac{1}{4}$ SW $\frac{1}{4}$.

T. 9 S., R. 19 W.,
 Sec. 16, S $\frac{1}{2}$ N $\frac{1}{2}$ S $\frac{1}{2}$ SW $\frac{1}{4}$ and S $\frac{1}{2}$ S $\frac{1}{2}$ SW $\frac{1}{4}$;
 Sec. 24, lot 1 and NW $\frac{1}{4}$ NE $\frac{1}{4}$.

3. The withdrawal made by this order does not alter the applicability of the public land laws governing the use of the lands under lease, license, or permit. However, leases, licenses, or permits will be issued with the concurrence of Water and Power Resources Service, if it finds that the proposed use of the land will not interfere with the purposes of this withdrawal. Grazing will continue to be administered by the Bureau of Land Management.

4. This withdrawal shall remain in effect for a period of 20 years from the date of this order.

SEP 22 1980

/s/ Guy R. Martin

Assistant

Secretary of the Interior

Run Date: 10/12/1999
RUN TIME:9:41 AM

UNITED STATES DEPARTMENT OF INTERIOR
BUREAU OF LAND MANAGEMENT

Page: 1

STATE: AZ

GEOGRAPHIC REPORT WITH LAND

<u>CASETYPE</u>	<u>CASE DISP</u>	<u>MER</u>	<u>TWP</u>	<u>RNG</u>	<u>SECT</u>	<u>SUR TYP</u>	<u>SUR NR</u>	<u>SUF</u>	<u>SUBDIVISION</u>
Serial Number: AZA 000471									
Total Case Acres: 144.450									
285110	AUTHORIZED	14	0080S	0210W	012	A			SENE;
Serial Number: AZA 007693									
Total Case Acres: 0.001									
288100	CLOSED	14	0080S	0210W	010 012	1 A	1		N2NE; SENE;
Serial Number: AZA 009224									
Total Case Acres: 1,468.180									
231270	AUTHORIZED	14	0080S	0210W	010	1	1 1		NWNW,N2NE N SO PAC RR;
Serial Number: AZA 009283									
Total Case Acres: 1.000									
285002	CLOSED	14	0080S	0210W	010	1	1		PART;

Run Date: 10/12/1999
RUN TIME:9:41 AM

UNITED STATES DEPARTMENT OF INTERIOR
BUREAU OF LAND MANAGEMENT

Page: 2

STATE: AZ

GEOGRAPHIC REPORT WITH LAND

<u>CASETYPE</u>	<u>CASE DISP</u>	<u>MER</u>	<u>TWP</u>	<u>RNG</u>	<u>SECT</u>	<u>SUR TYP</u>	<u>SUR NR</u>	<u>SUF</u>	<u>SUBDIVISION</u>
-----------------	------------------	------------	------------	------------	-------------	----------------	---------------	------------	--------------------

Serial Number: AZA 017241

Total Case Acres: 3,181.780

311111	CLOSED	14	0080S	0210W	010	U			ALL;
					012	A			S2NE;
						U			W2,SE;

Serial Number: AZA 024013

Total Case Acres: 5.000

380913	AUTHORIZED	14	0080S	0210W	012	B		1	E2SWNE;
								1	

Serial Number: AZA 024680

Total Case Acres: 5.000

380913	AUTHORIZED	14	0080S	0210W	012	1		1	N2,SE;
								1	

Serial Number: AZA 026962

Total Case Acres: 482.318

288100	CLOSED	14	0080S	0210W	010	1		1	NWNW;
--------	--------	----	-------	-------	-----	---	--	---	-------

Run Date: 10/12/1999
RUN TIME:9:41 AM

UNITED STATES DEPARTMENT OF INTERIOR
BUREAU OF LAND MANAGEMENT

Page: 3

STATE: AZ

GEOGRAPHIC REPORT WITH LAND

<u>CASETYPE</u>	<u>CASE DISP</u>	<u>MER</u>	<u>TWP</u>	<u>RNG</u>	<u>SECT</u>	<u>SUR TYP</u>	<u>SUR NR</u>	<u>SUF</u>	<u>SUBDIVISION</u>
-----------------	------------------	------------	------------	------------	-------------	----------------	---------------	------------	--------------------

Serial Number: AZA 028515

Total Case Acres: 1.000

292803	PENDING	14	0080S	0210W	012	A			SWNE;
--------	---------	----	-------	-------	-----	---	--	--	-------

Serial Number: AZA 029518

Total Case Acres: 5.000

380913	AUTHORIZED	14	0080S	0210W	010	1		1	N2;
					012	1		1	N2;

Serial Number: AZA 029679

Total Case Acres: 4.990

380913	AUTHORIZED	14	0080S	0210W	012	1		1	SE;
								1	

Serial Number: AZA 029743

Total Case Acres: 1.000

361113	CLOSED	14	0080S	0210W	010	1		1	NE;
--------	--------	----	-------	-------	-----	---	--	---	-----

Run Date: 10/12/1999
RUN TIME:9:41 AM

UNITED STATES DEPARTMENT OF INTERIOR
BUREAU OF LAND MANAGEMENT

Page: 4

STATE: AZ

GEOGRAPHIC REPORT WITH LAND

<u>CASETYPE</u>	<u>CASE DISP</u>	<u>MER</u>	<u>TWP</u>	<u>RNG</u>	<u>SECT</u>	<u>SUR TYP</u>	<u>SUR NR</u>	<u>SUF</u>	<u>SUBDIVISION</u>
-----------------	------------------	------------	------------	------------	-------------	----------------	---------------	------------	--------------------

Serial Number: AZA 029790

Total Case Acres: 40.000

362113	EXPIRED	14	0080S	0210W	010		1		NWSE;
--------	---------	----	-------	-------	-----	--	---	--	-------

Serial Number: AZA 030028

Total Case Acres: 5.000

380913	AUTHORIZED	14	0080S	0210W	010		1		SE;
							1		

Serial Number: AZAR 0008806

Total Case Acres: 319.726

288100	AUTHORIZED	14	0080S	0210W	012	A			SENE;
--------	------------	----	-------	-------	-----	---	--	--	-------

Serial Number: AZAR 0013505

Total Case Acres: 1.000

289003	AUTHORIZED	14	0080S	0210W	010		1		N2NE;
							1		

Run Date: 10/12/1999
RUN TIME:9:41 AM

UNITED STATES DEPARTMENT OF INTERIOR
BUREAU OF LAND MANAGEMENT

Page: 5

STATE: AZ

GEOGRAPHIC REPORT WITH LAND

[illegible]

Serial Number: AZAR 0017578

Total Case Acres: 375.106

288100	AUTHORIZED 14	0080S	0210W	010	1	1	NWNW;
						1	

Serial Number: AZAR 0020340

Total Case Acres: 1.000

285001	AUTHORIZED 14	0080S	0210W 010	1	1	W2NW;
					1	

Serial Number: AZPHX 0061622

Total Case Acres: 636.920

284200	AUTHORIZED 14	0080S	0210W	010	1	1	N2NE,NWNW;
						1	
				012	1	1	N2NE,SENE;
						1	

Run Date: 10/12/1999
RUN TIME:9:41 AM

UNITED STATES DEPARTMENT OF INTERIOR
BUREAU OF LAND MANAGEMENT

Page: 6

STATE: AZ

GEOGRAPHIC REPORT WITH LAND

<u>CASETYPE</u>	<u>CASE DISP</u>	<u>MER</u>	<u>TWP</u>	<u>RNG</u>	<u>SECT</u>	<u>SUR TYP</u>	<u>SUR NR</u>	<u>SUF</u>	<u>SUBDIVISION</u>
-----------------	------------------	------------	------------	------------	-------------	----------------	---------------	------------	--------------------

Serial Number: AZPHX 0080583

Total Case Acres: 245.430

285004	AUTHORIZED 14	0080S	0210W	010		1		1	W2NW;
								1	

Serial Number: AZPHX 0081070

Total Case Acres: 25.700

284200	AUTHORIZED 14	0080S	0210W	010		1		1	N2N2;
								1	

Serial Number: AZPHX 0086541

Total Case Acres: 1.000

284200	AUTHORIZED 14	0080S	0210W	010		1		1	N2NE,NWNW;
				012		1		1	N2NE,SENE;

Serial Number: AZPHX 0086556

Total Case Acres: 1.000

284200	AUTHORIZED 14	0080S	0210W	010		1		1	NE;
--------	---------------	-------	-------	-----	--	---	--	---	-----

Run Date: 10/12/1999
RUN TIME:9:41 AM

UNITED STATES DEPARTMENT OF INTERIOR
BUREAU OF LAND MANAGEMENT

Page: 7

STATE: AZ

GEOGRAPHIC REPORT WITH LAND

<u>CASETYPE</u>	<u>CASE DISP</u>	<u>MER</u>	<u>TWP</u>	<u>RNG</u>	<u>SECT</u>	<u>SUR TYP</u>	<u>SUR NR</u>	<u>SUF</u>	<u>SUBDIVISION</u>
					012	1		1	NE;

YUMA COUNTY

[illegible]

FOR ORDERS EFFECTING DISPOSAL OR USE OF
UNIDENTIFIED LANDS WITHDRAWN FOR CLASSIFICATION,
MINERALS, WATER AND/OR OTHER PUBLIC PURPOSES,
REFER TO INDEX OF MISCELLANEOUS DOCUMENTS.

DIST NO 5

PROTRACTION DIAGRAM NO 21

Order Price 07390 0/24/7934 Closed to ME All Part of 500 1/0
500 1/0 SE 1/4 Sec 21, NW 1/4 NW 1/4 NE 1/2 Sec 20,
Subject to Recd Signatures

A 22613 OCD from US O/C QD 29, NO A
Sec 1 Lots 3 MBB, 4, 5, 6 MBB

10

CURRENT TO	BY

48 52 1
FedEx *USA Airbill* FedEx Tracking Number 8120 9428 9363

RECIPIENT: PEEL HERE

1 **From** *This portion can be removed for Recipient's records.* 812094289363
 Date 8/26/99 FedEx Tracking Number
 Sender's Name Harry W. Longbottom Phone 520 782-1805
 Company BYRNE BENESCH & WALSMAN
 Address 230 W MORRISON ST Dept./Floor/Suite/Room
 City YUMA State AZ ZIP 85364

2 **Your Internal Billing Reference** GLOBAL RESEARCH

3 **To**
 Recipient's Name Dori Morrison Phone 602 417-9518
 Company Bureau of Land Management
 Address 222 N. Central Avenue Dept./Floor/Suite/Room
 We cannot deliver to P.O. boxes or P.O. ZIP codes.
 To "HOLD" at FedEx location, print FedEx address here.
 City Phoenix State AZ ZIP 85004-2203



Form I.D. No. 0215 Recipient's Copy

4a **Express Package Service** *Packages up to 150 lbs. Delivery commitment may be later in some areas.*
☒ FedEx Priority Overnight Next business morning ☐ FedEx Standard Overnight Next business afternoon ☐ FedEx First Overnight Earliest next business morning delivery to select locations
☐ FedEx 2Day* Second business day ☐ FedEx Express Saver* Third business day * FedEx Letter Rate not available Minimum charge: One-pound rate

4b **Express Freight Service** *Packages over 150 lbs. Delivery commitment may be later in some areas.*
☐ FedEx 1Day Freight* Next business day ☐ FedEx 2Day Freight Second business day ☐ FedEx 3Day Freight Third business day
 * Call for Confirmation:

5 **Packaging** * Declared value limit \$500
☒ FedEx Letter* ☐ FedEx Pak* ☐ Other Pkg. Includes FedEx Box, FedEx Tube, and customer pkg.

6 **Special Handling**
☐ Saturday Delivery Available for FedEx Priority Overnight and FedEx 2Day to select ZIP codes ☐ Sunday Delivery Available for FedEx Priority Overnight to select ZIP codes ☐ HOLD Weekday at FedEx Location Not available with FedEx First Overnight ☐ HOLD Saturday at FedEx Location Available for FedEx Priority Overnight and FedEx 2Day to select locations
 Does this shipment contain dangerous goods?
☒ No ☐ Yes As per attached Shipper's Declaration ☐ Yes Shipper's Declaration not required ☐ Dry Ice Dry Ice, 5 UN 1845 x kg ☐ Cargo Aircraft Only


7 **Payment** *Bill to:* ☐ Obtain Recip. Acct. No.
☒ Sender Acct. No. in Section 1 will be billed ☐ Recipient ☐ Third Party ☐ Credit Card ☐ Cash/Check

Total Packages Total Weight Total Charges
 Credit Card Auth.

8 **Release Signature** *Sign to authorize delivery without obtaining signature.*

By signing you authorize us to deliver this shipment without obtaining a signature and agree to indemnify and hold us harmless from any resulting claims.
Questions? Call 1-800-Go-FedEx (800-463-3339)
 Visit our Web site at www.fedex.com
 SRP 399 • Rev. Date 11/98 • Part #1549135 • ©1994-98 FedEx • PRINTED IN U.S.A.

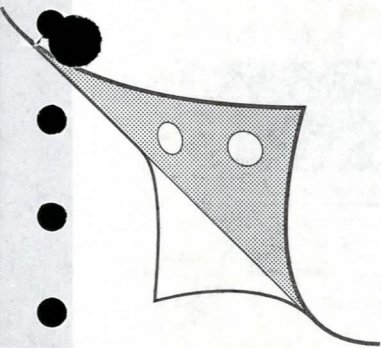
359



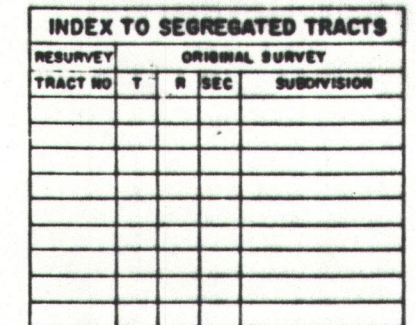
NEW Peel and Stick FedEx USA Airbill

1. Complete front page of the Airbill.
2. Retain "Sender's Copy" for your records.
3. Remove label backing.
4. Adhere Airbill to front of package.
Please DO NOT remove "FedEx Copy."

PEEL FROM THIS CORNER.



STATUS OF PUBLIC DOMAIN LAND AND MINERAL TITLES

[illegible]

WARNING STATEMENT

This plat is in the Bureau's Record of Title, and should be used only as a graphic display of the township survey data. Records hereon do not reflect title changes which may have been effected by lateral movements of rivers or other bodies of water. Refer to the cadastral surveys for official survey information.

85
21W